

REDMOND

»»» 2050

From suburb to city

Annexation and Regional Planning

Introduction and Policies

Planning Commission
April 12, 2023



Comprehensive Plan - Adopts Vision for the City



PHASE ONE

PHASE TWO

Continual Support:



Community Involvement



Environmental Review

Functional & Strategic Plans - Defines How Vision will be Implemented



PHASE ONE

PHASE TWO

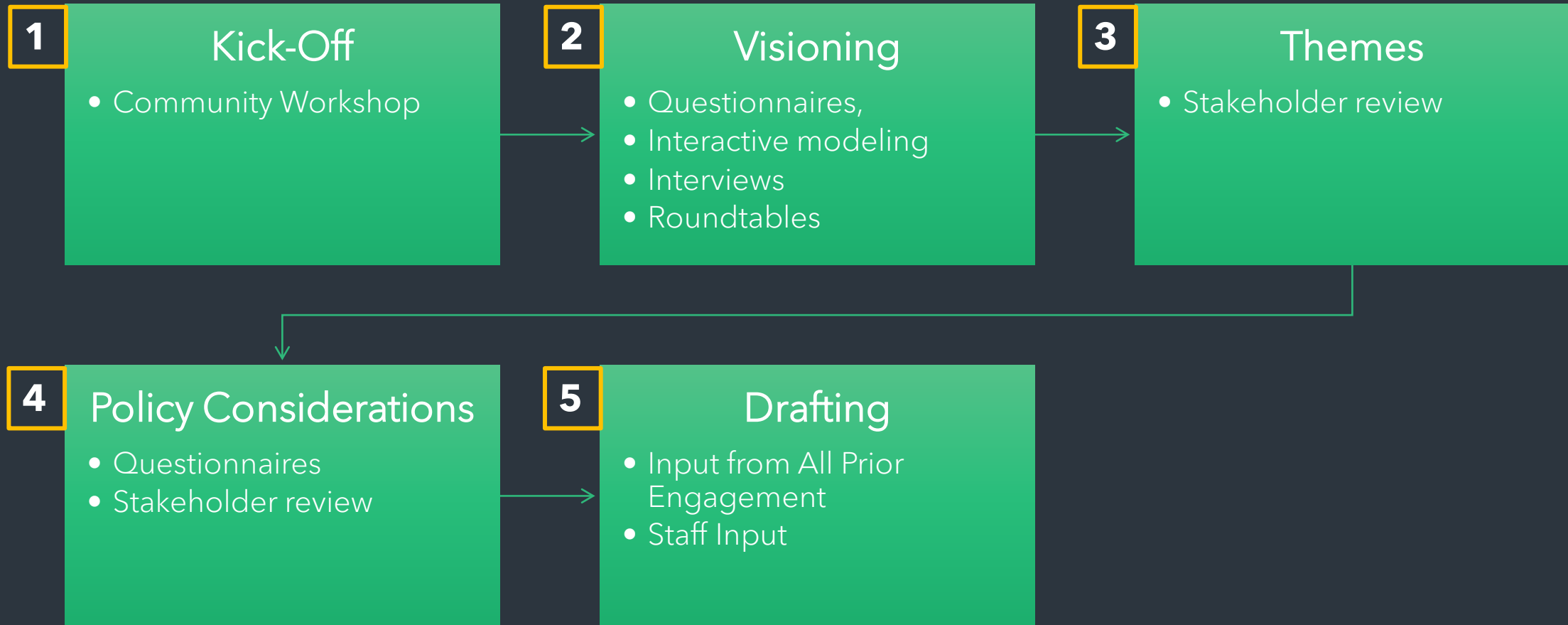
Financing & Implementation



BOTH PHASES

REDMOND
2050

How We Got Here



Policy Development

**Existing
Policies**

**Adopted
Plans**

Visioning

**Draft
Policies**

**MODRN
Scan**

**Require-
ments**

Themes

**Policy
Considerations**



Suggested Questions to Ask

- **Do the draft policies support Redmond's vision and goals?**
- **Do the drafts align with Redmond 2050 Themes?**
 - *Equity and Inclusion*
 - *Sustainability*
 - *Resiliency*
- ***Are we on the right track?***

Introduction

- The Annexation and Regional Planning element includes policies that identify ways that the City of Redmond coordinates planning with neighboring jurisdictions and regional bodies.
- It also guides how the city should annex territory that is beyond its city limits.
- The City of Redmond has annexed most of its Potential Annexation Areas

Annexation History

1912

1950-1959

1960-1969

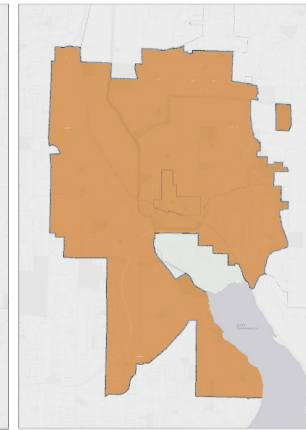
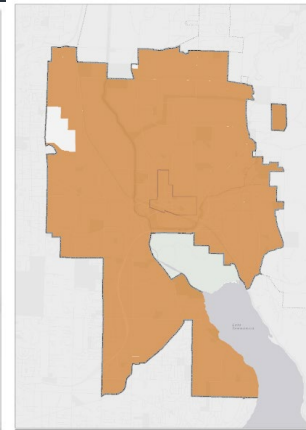
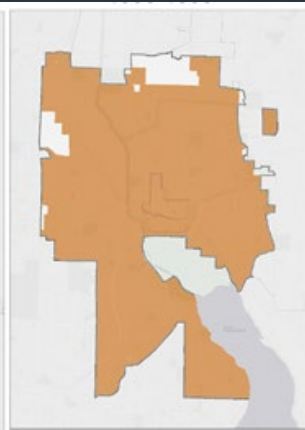
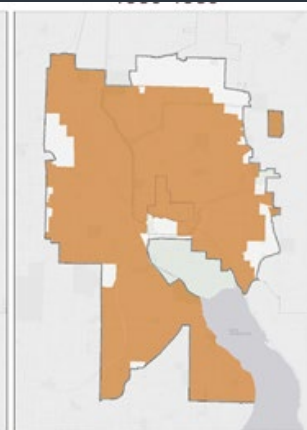
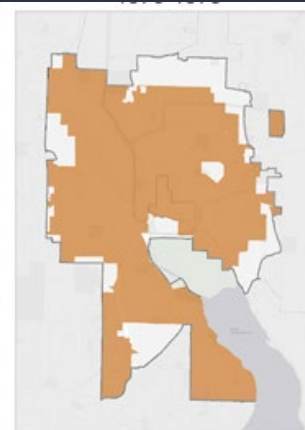
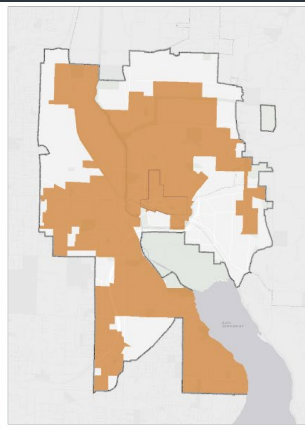
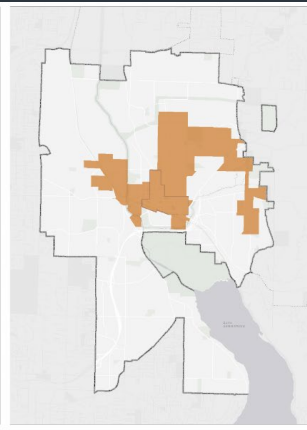
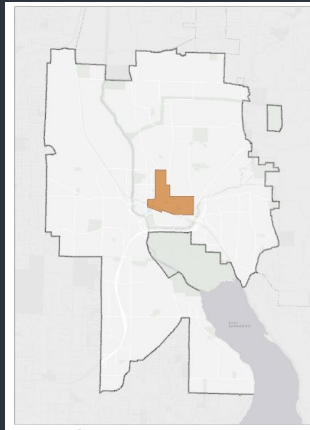
1970-1979

1980-1989

1990-1999

2000-2009

2010-Present



Original
Incorporation:
194 Acres

*No annexations
between 1912-1949

2,210 Acres

4,926 Acres

1,744 Acres

606 Acres

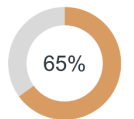
817 Acres

370 Acres

176 Acres

Total Area annexed since
incorporation:

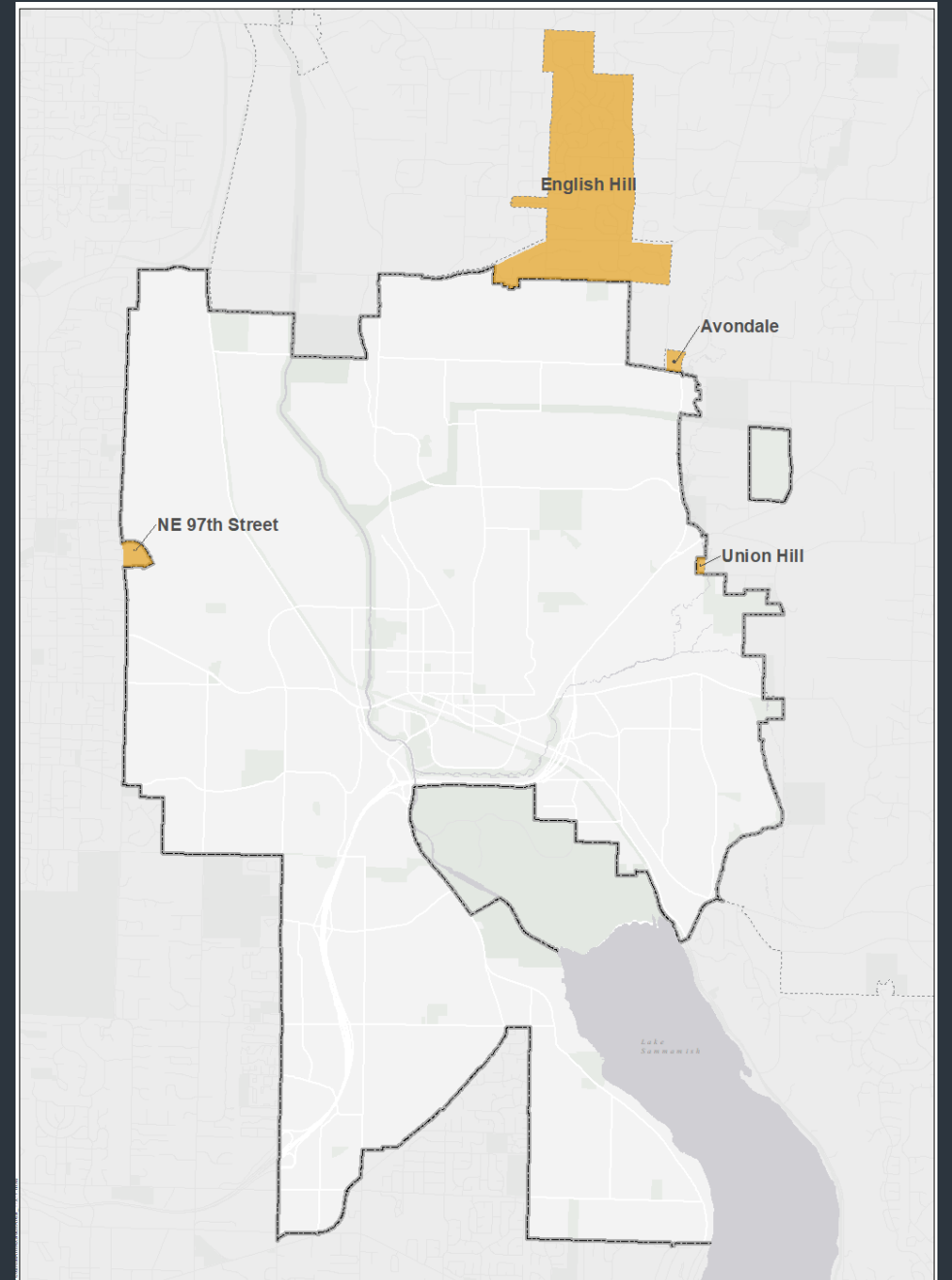
10,849 acres



of land was
annexed between
1950 and 1970

Potential Annexation Areas

- There are four Potential Annexation Areas in Redmond.
- 555 acres have the potential to be annexed to the City of Redmond.
- The last land annexation was in 2017.



Policy Drivers

Update annexation policies to reflect

- changes in state law
- changes in the amount and nature of Redmond's potential annexation area.

What's New in the Initial Draft?

- Total Policies:
 - 2030 Plan: 20 policies
 - 2050 Plan: 15 policies
- Consolidated and simplified language.
- Removed policies that are not relevant to the remaining Potential Annexation Areas
- New policies for
 - Annexation of orphan roads
 - Pre annexation agreements



What's Next?

- Responses to the questions from the Commission tonight
- Discussion of specific topics as requested by Commission
- Present Policies to CAC (April 13th)



Questions?

.....
Odra Cárdenas, Planner, ocardenas@redmond.gov