


















































































# Explore the City of Redmond Trails!





City of Redmond Trails	BASIC AMENITIES	CLASS	SPECIAL FEATURES	SURFACE
<b>172nd St. Trail</b> 172nd Ave. NE & 104th St. to NE 100th St.		L	 	S
<b>Ardmore Trail</b> 172nd Ave. NE to NE 28th Court		L	  	P
<b>Ashford Trail</b> 180th Ave. NE to Hartman Park	S	L	 	S
<b>Bear Creek Trail</b> Avondale & NE Union Hill Road to Sammamish River Trail	B, S	L, RG	  	P
<b>Bridle Crest Trail</b> 5924 155th Ave. NE	S	RG	  	S
<b>Evans Creek Trail</b> NE 95th St. to Arthur Johnson Park	B, S, G	L	 	P
<b>Farrel-McWhirter Loop</b> 19545 NE Redmond Road	DF, PK, R, G	L	 	S
<b>Hartman Park Trails</b> 17300 NE 104 St.		L	 	S
<b>Owl Hollow Trail</b> to Perrigo Heights Open Space Park		L	 	S
<b>Heron Rookery</b> Bear Creek Parkway & Leary Way to Bear Creek Trail	B, G	L	 	P, S
<b>Juel Park Trail</b> 18815 NE 116th St. to Farrell McWhirter Park		C, L	 	S
<b>Nike Park Loop</b> 17207 NE 92nd St.	B, G	L		S
<b>Perrigo Heights Open Space Trails</b> NE 98th Way	S	L	 	S
<b>Hartman Back Trail</b> to Hartman Park		L	 	S
<b>Hidden Ridge Trail</b> to NE 104th St., east of 184th Ave. NE		L	 	S
<b>Powerline Trail</b> Sammamish River Trail to Farrell McWhirter Park	S	C, RG	  	S
<b>Puget Power Trail</b> Redmond Central Connector & 99th to Sammamish River Trail	S	RG	  	P
<b>Redmond Central Connector</b> Bear Creek Trail & NE 76th St. to 99th St.	B, S, G	C, RG	 	P
<b>Redmond West Wetlands</b> NE 60th St. to 520 Bike Trail	B, S,	C, L	 	S
<b>SE Redmond Trail</b> NE 65th St.		RG	 	P
<b>Smith Woods Loop</b> 176th Ave. NE 124th St.	L			S
<b>Viewpoint Open Space Trail</b> 17541 NE 24th St.	S	L		S
<b>Watershed Preserve</b> 21760 NE Novelty Hill Rd.	B, D, R, S, G	RG	 	S
<b>Collins Creek Trail</b>	EM	L	   	S
<b>Old Pond Trail</b>	EM	L	  	S
<b>Pipeline Trail</b>	B	C, RG	  	S
<b>Powerline Trail</b>		C, RG	  	S
<b>Siler Mill Trail</b>	B	C, L	 	S
<b>Tree Frog Loop</b>	S	L	 	P
<b>Trillium Trail</b>	B	C, L	  	S
<b>Trout Loop</b>		L	 	S
<b>West Lake Sammamish Trail</b> Marymoor Way to NE 51st St.		C	 	P

City of Redmond Blue Trails (part of the Lakes to Locks system)	BASIC AMENITIES	CLASS	SPECIAL FEATURES	SURFACE
<b>116th Street</b> NE 116th St. / York Road, Sammamish River Trail Parking	PK	BT	 	W
<b>Idylwood Park</b> 3650 West Lake Sammamish Parkway NE	PK, R	BT	 	W
<b>Luke McRedmond Landing</b> 158th Ave. & Redmond Way	PK	BT	 	W

KEY	
BASIC AMENITIES	
B	Bench
DF	Drinking Fountain
EM	Equestrian Mounts
PK	Parking
S	Signs
G	Garbage

CLASSIFICATION	
BT	Blue Trail (Water)
C	Connector Trail (connects to Regional Trail)
L	Local Trail
R	Regional Trail

SPECIAL FEATURES (Blue Trails)	
	Beach Launch
	Boat Ramp
	Hand-Carried, Non-Motorized

SPECIAL FEATURES (Trails)	
	Bicycles
	Dogs Prohibited
	Equestrian
	Walking / Hiking

SURFACE	
W	Water (4.5 mi)
P	Paved (27 mi.)
S	Soft (27 mi.)



**Redmond Parks and Recreation**

Notice of nondiscrimination is available at [redmond.gov/TitleVI](http://redmond.gov/TitleVI).  
 无歧视声明可在本市的网址 [redmond.gov/TitleVI](http://redmond.gov/TitleVI) 上查阅  
 El aviso contra la discriminación está disponible en [redmond.gov/TitleVI](http://redmond.gov/TitleVI).

**Play Safe Redmond**  
 Trail rules, hours and status of amenities available online.  
[redmond.gov/PlaySafe](http://redmond.gov/PlaySafe)