

**CITY OF REDMOND  
RESOLUTION NO. 1479**

A RESOLUTION OF THE CITY COUNCIL OF THE CITY  
OF REDMOND, WASHINGTON, DECLARING THE NAME OF  
THE MARYMOOR VILLAGE, LOCATED IN THE SOUTHEAST  
REDMOND NEIGHBORHOOD

---

WHEREAS, the Redmond City Council has the authority granted by RCW 35A.11 to name features of the City such as neighborhoods; and

WHEREAS, the City Council's action will support use of the Marymoor Village name in City activities and provide direction for next steps; and

WHEREAS, the Redmond Comprehensive Plan describes the vision for the Marymoor Subarea, a portion of the Southeast Redmond neighborhood, as a walkable, denser subarea that features opportunities for living, employment, community gathering, education, shopping, and traveling to other Redmond and central Puget Sound destinations, and contains policies to guide implementation of that vision; and

WHEREAS, the Redmond City Council adopted amendments to Comprehensive Plan policies and Zoning Code regulations for the Southeast Redmond neighborhood on October 21, 2014 and for the Marymoor Subarea on June 6, 2017; and

WHEREAS, the Redmond City Council recognizes the portion of the Marymoor Subarea located within the City limits as a small neighborhood that will include a light rail transit station; and

WHEREAS, the Redmond City Council has identified Marymoor Village as a distinctive name that provides a unique identity to the area and underscores the neighborhood's strong connection to Marymoor Park and the future light rail station.

NOW, THEREFORE, THE CITY COUNCIL OF THE CITY OF REDMOND, WASHINGTON, HEREBY RESOLVES:

Section 1.      Declaration of Name.    The City Council of the City of Redmond, Washington, hereby declares the name of Marymoor Village for the area as shown in Exhibit 1 and incorporated herein by this reference as if set forth in full.

Section 2.      Preparation of Amendments that Implement the Change.    The Administration is directed to prepare proposed amendments to the Comprehensive Plan, Zoning Code, and related portions of functional plans implementing this change of name to Marymoor Village, including correction of any typographical errors; minor stylistic or editorial revisions; and updates and inclusion of appropriate graphics and illustrations.

ADOPTED by the Redmond City Council this 15<sup>th</sup> day of August,  
2017.

APPROVED:

  
\_\_\_\_\_  
JOHN MARCHIONE, MAYOR

ATTEST:

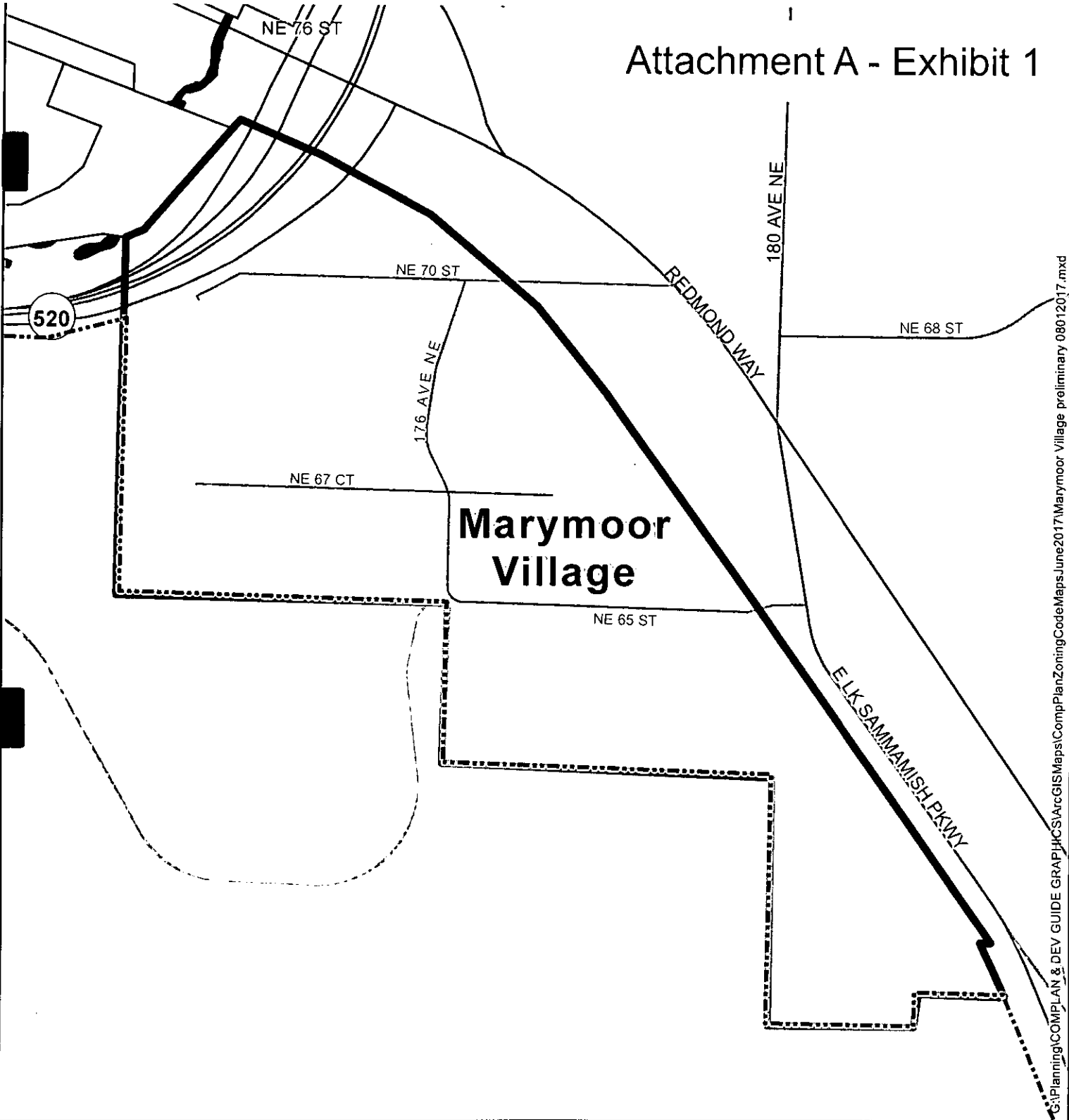
  
\_\_\_\_\_  
MICHELLE M. HART, MMC, CITY CLERK

(SEAL)

FILED WITH THE CITY CLERK: August 1, 2017  
PASSED BY THE CITY COUNCIL: August 15, 2017  
RESOLUTION NO: 1479




YES: BIRNEY, CARSON, MYERS, PADHYE, SHUTZ, STILIN

# Attachment A - Exhibit 1



G:\Planning\COMPLAN & DEV GUIDE\GRAPHICS\ArcGIS\Maps\CompPlan\ZoningCode\Maps\June2017\Marymoor Village preliminary 08012017.mxd

**Legend**

-  Marymoor Village
-  City Limit
-  Southeast Redmond Neighborhood

**MARYMOOR VILLAGE**

Effective: #,#,2017

0 500 1,000  
Feet

