SEGMENT D

172nd AVE NE
NE 124th ST. TO NE 128th ST.

CONNECTOR STREET

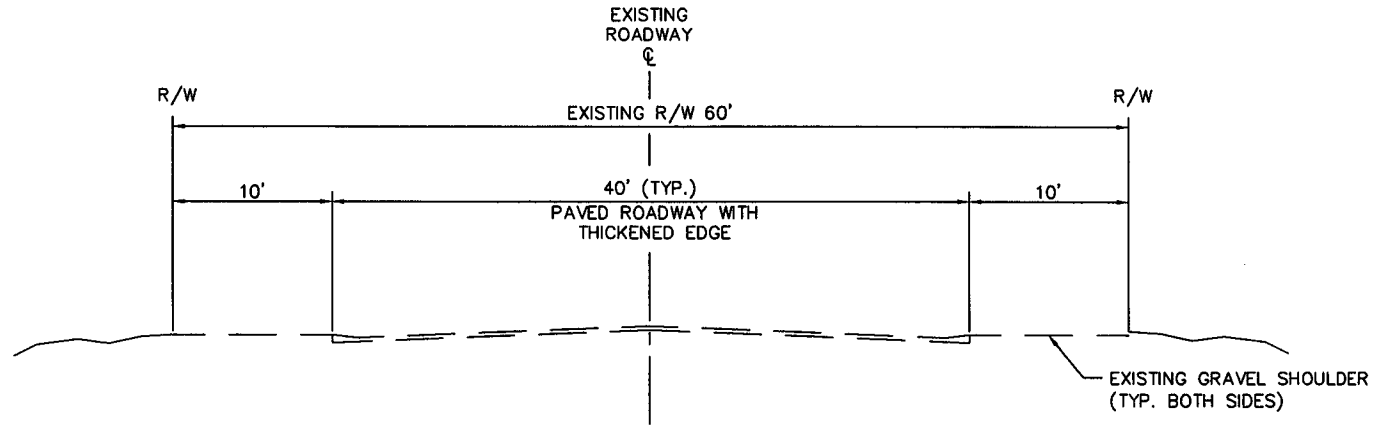

SEGMENT D - EXISTING
N.T.S.

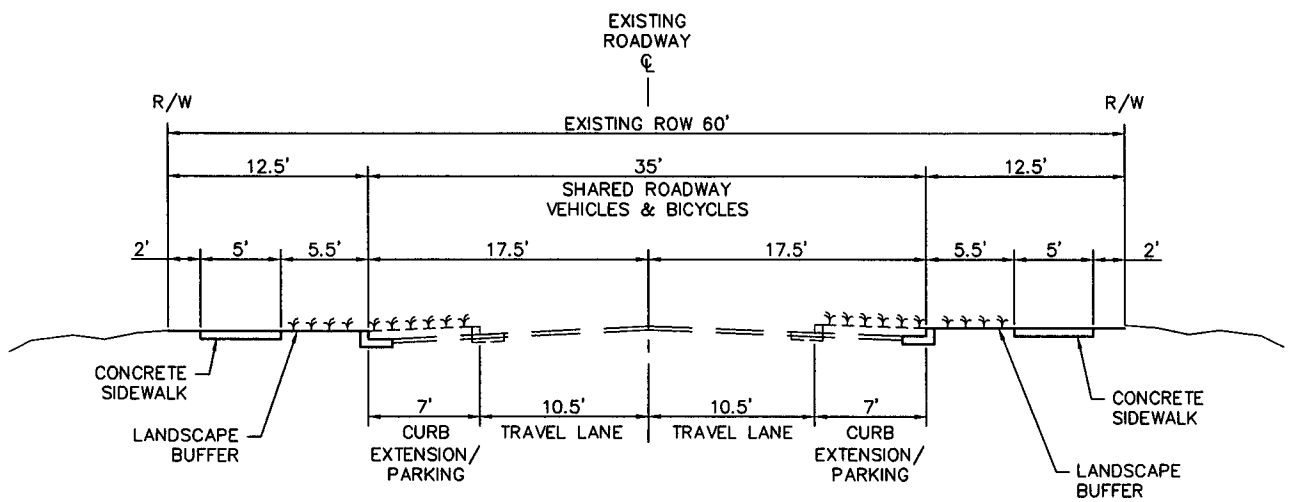

SEGMENT D - ALTERNATIVE 1
N.T.S.

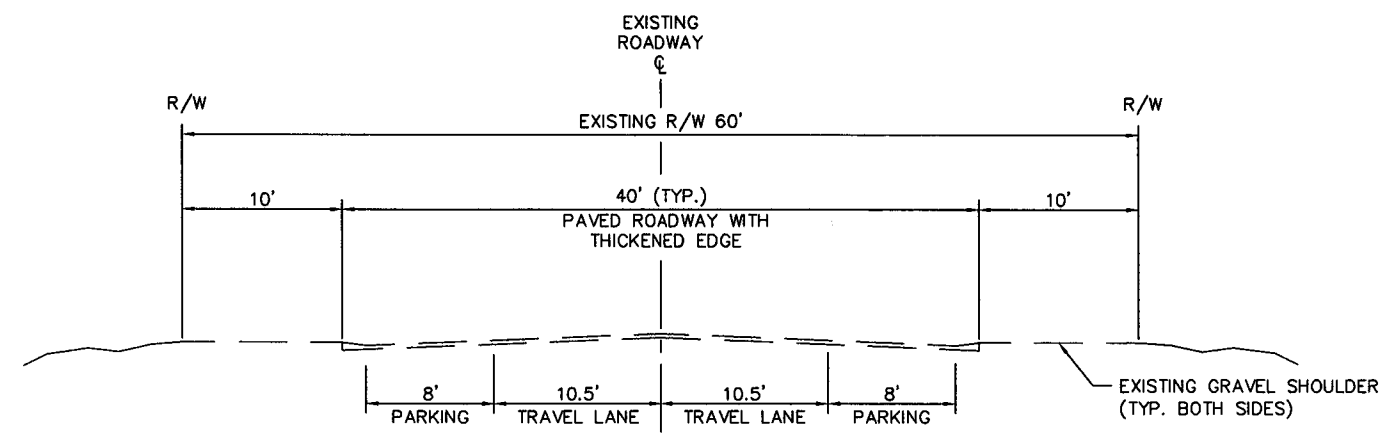

SEGMENT D - ALTERNATIVE 3
N.T.S.

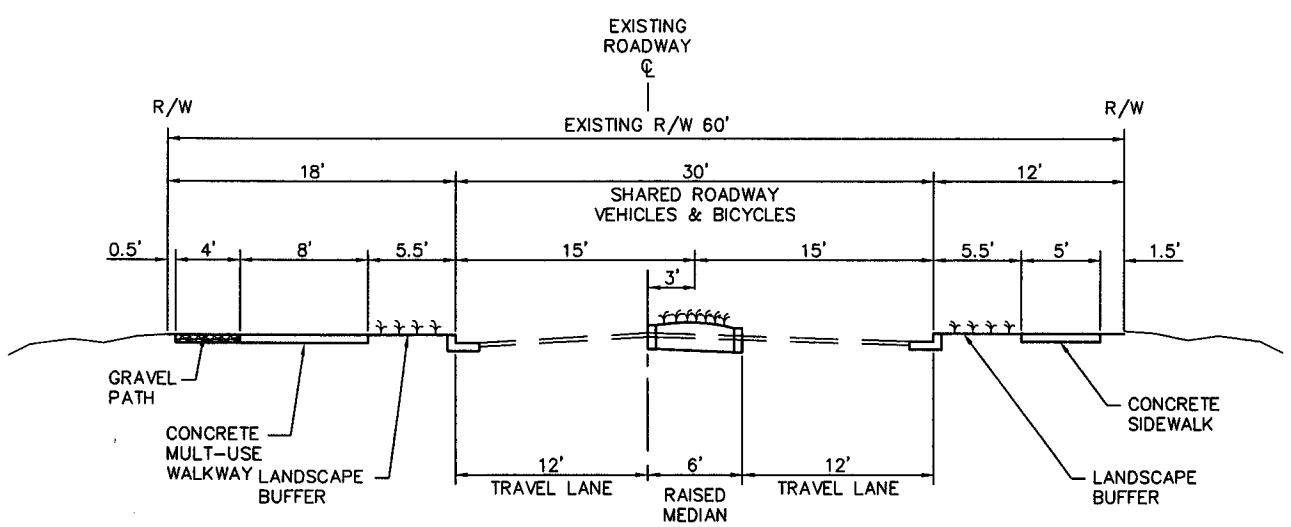

SEGMENT D - ALTERNATIVE 2
N.T.S.

FOR REVIEW ONLY
NOT FOR CONSTRUCTION

FOR DISCUSSION ONLY

CROSS SECTIONS - SEGMENT D
172nd AVENUE NE
CORRIDOR STUDY
CITY OF REDMOND

DAVID EVANS AND ASSOCIATES INC.
415 - 118th Avenue SE
Bellevue Washington 98005-3518
Phone: 425.519.6500

REVISIONS: APPD.

DATE: MAY, 2006
DESIGN: KAHA
DRAWN: GMW/OXA
CHECKED: WRG
REVISION NUMBER:

SCALE: NOT TO SCALE

PROJECT NUMBER:
RMDX0000-0042

DRAWING FILE:
TTXS004RMDX0042.dwg

SHEET NO.
4
OF 27

Gmw 05/02/06 6:00pm - P:\r\RMDX0000042\0400CAD\DWG\Sheets\TTXS004RMDX0042.dwg

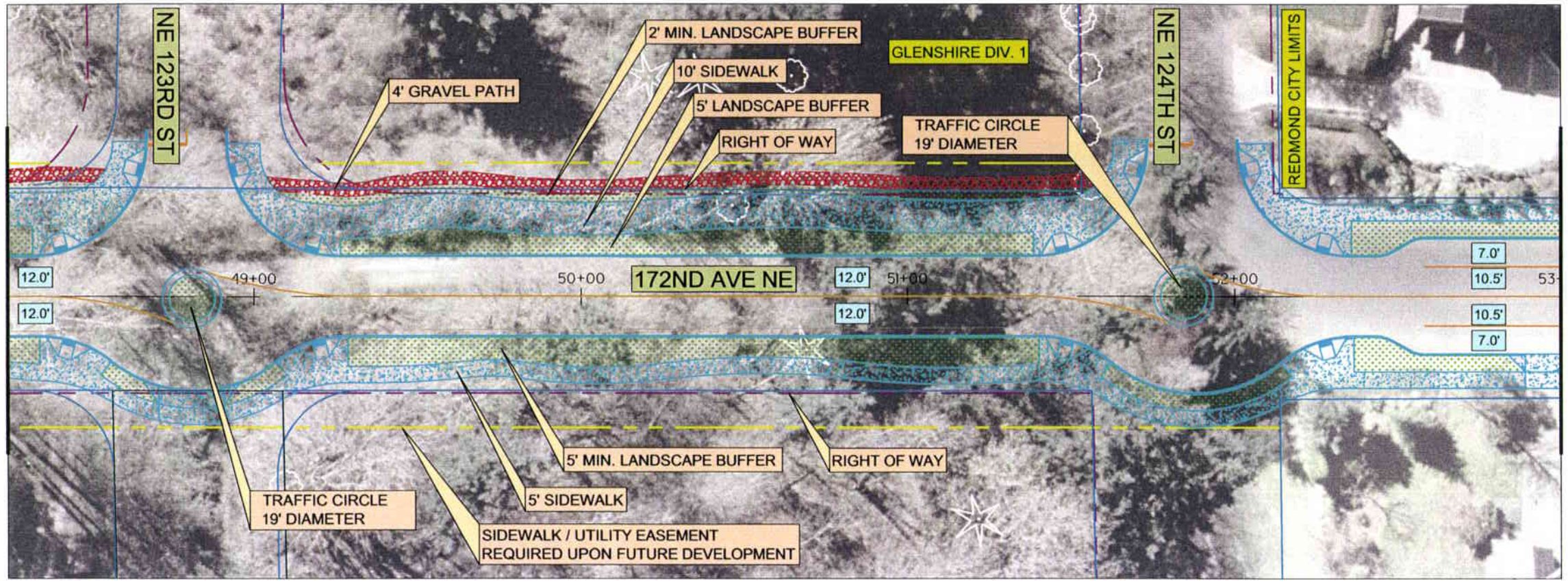

MATCHLINE STA. 48+25
SEE SHEET 13

MATCHLINE STA. 53+00
SEE SHEET 15

ALTERNATIVE 1

SEGMENT C — SEGMENT D

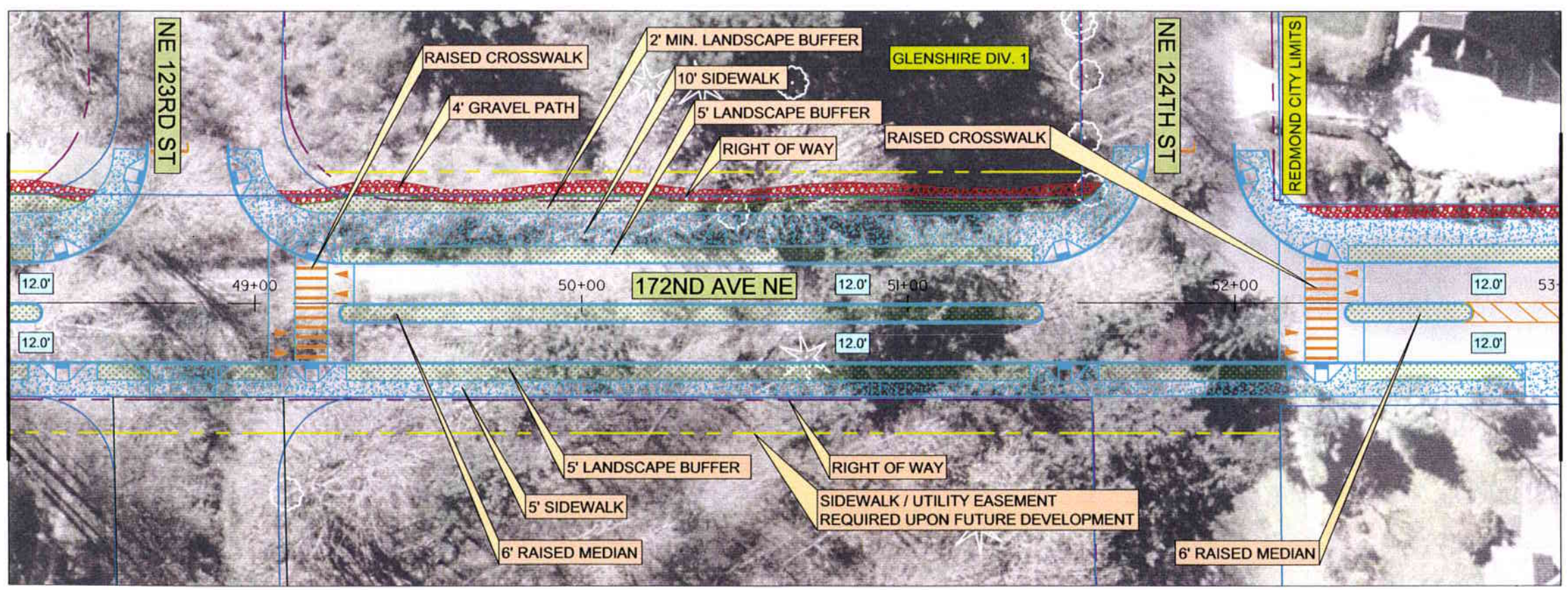

MATCHLINE STA. 48+25
SEE SHEET 13

MATCHLINE STA. 53+00
SEE SHEET 15

ALTERNATIVE 2

FOR DISCUSSION ONLY

LEGEND

- PROPOSED SIDEWALK
- PROPOSED BUFFER
- PROPOSED GRAVEL PATH
- PROPOSED CURB
- PROPOSED STRIPING
- EXISTING FEATURES
- EXISTING SANITARY SEWER
- EXISTING STORM DRAIN
- EXISTING WATERLINE
- EXISTING PARCEL BOUNDARY
- EXISTING RIGHT-OF-WAY
- SIDEWALK/UTILITY EASEMENT

0 10 20 40

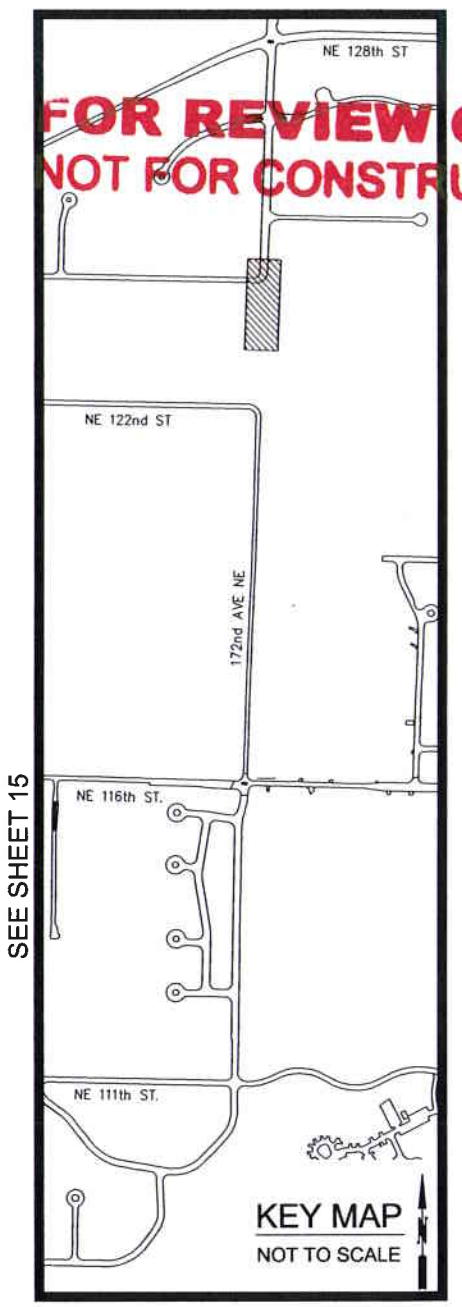

KEY MAP
NOT TO SCALE

FOR REVIEW ONLY
NOT FOR CONSTRUCTION

DESIGN CONCEPT
172nd AVENUE NE CORRIDOR STUDY
CITY OF REDMOND

DAVID EVANS AND ASSOCIATES INC.
415 - 118th Avenue SE
Bellevue Washington 98005-3518
Phone: 425.519.6500

REVISIONS: APPD.

DATE: MAY, 2006
DESIGN: KAHA
DRAWN: GMW/OXA
CHECKED: WRG
REVISION NUMBER:

SCALE: 1" = 20'

PROJECT NUMBER: RMDX0000-0042

DRAWING FILE: TTRD014RMDX0042.dwg

SHEET NO. 14 OF 27

Gmw 05/02/06 6:30pm – P:\RMDX0000000042\04000AD\DWG\Sheets\TTRD014RMDX0042.dwg

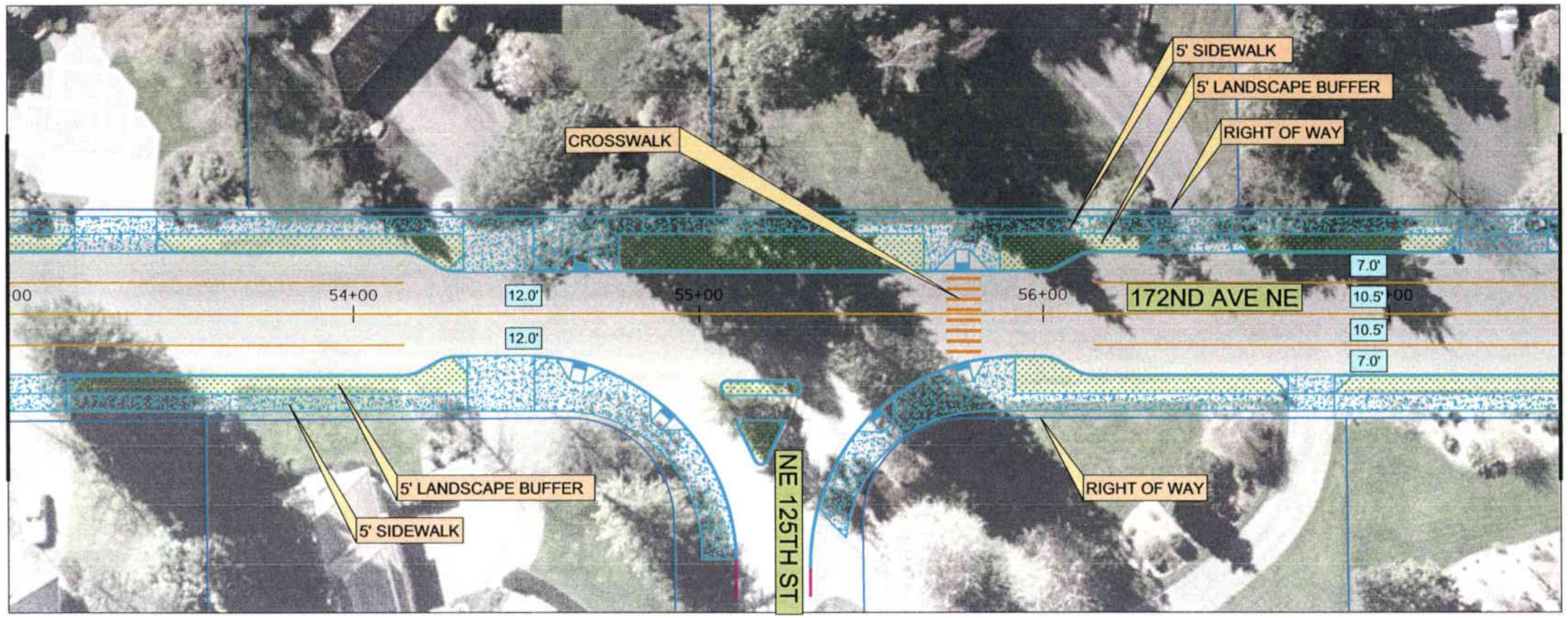

ALTERNATIVE 1

SEGMENT D

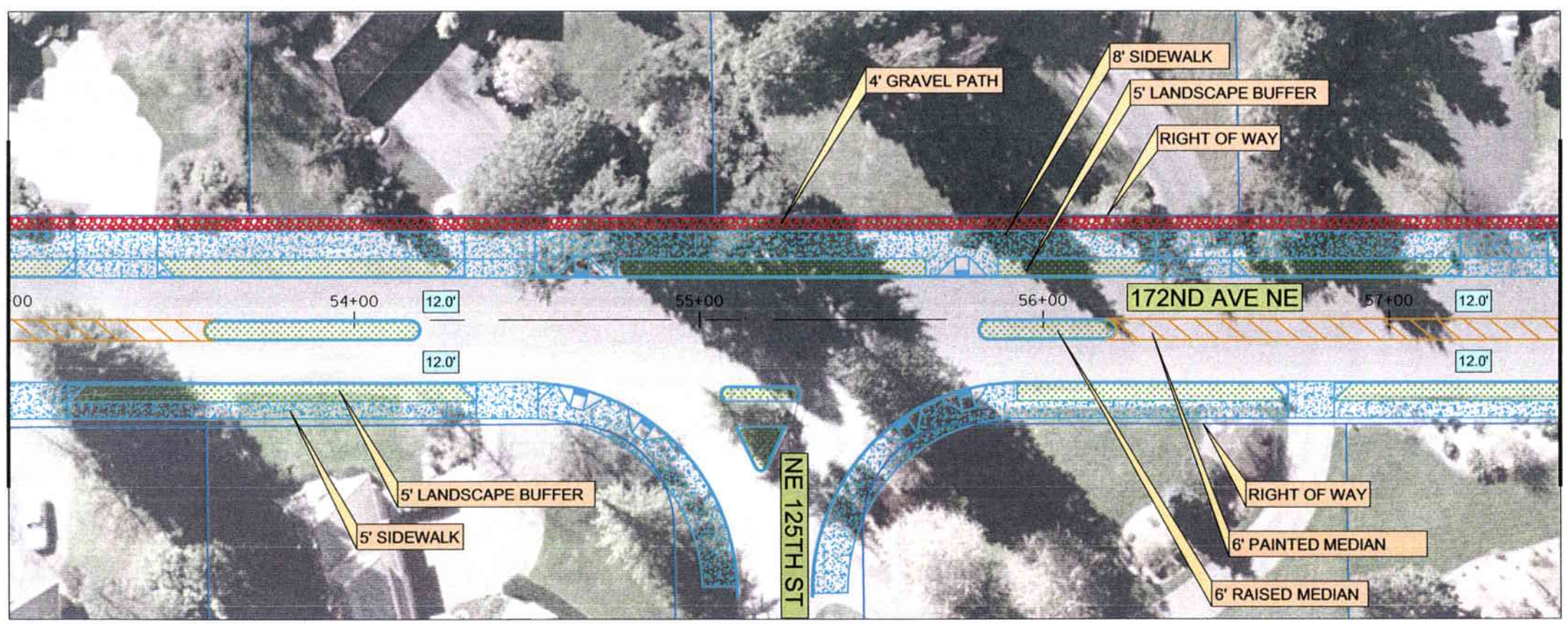

ALTERNATIVE 2

FOR DISCUSSION ONLY

LEGEND

- PROPOSED SIDEWALK
- PROPOSED BUFFER
- PROPOSED GRAVEL PATH
- PROPOSED CURB
- PROPOSED STRIPING
- EXISTING FEATURES
- EXISTING SANITARY SEWER
- EXISTING STORM DRAIN
- EXISTING WATERLINE
- EXISTING PARCEL BOUNDARY
- EXISTING RIGHT-OF-WAY
- SIDEWALK/UTILITY EASEMENT

0 10 20 40

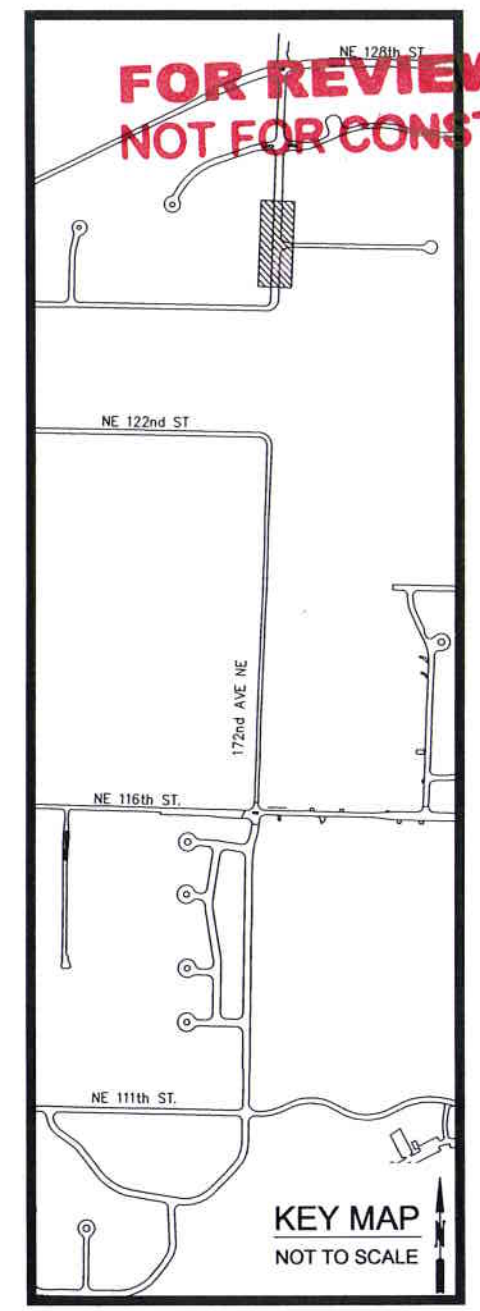

FOR REVIEW ONLY
NOT FOR CONSTRUCTION

DESIGN CONCEPT
172nd AVENUE NE
CORRIDOR STUDY
CITY OF REDMOND

DAVID EVANS AND ASSOCIATES INC.
415 - 118th Avenue SE
Bellevue Washington 98005-3518
Phone: 425.519.6500

REVISIONS: APPD.

DATE: MAY, 2006
DESIGN: KAHA
DRAWN: GMW/OXA
CHECKED: WRG
REVISION NUMBER:

SCALE: 1" = 20'

PROJECT NUMBER: RMDX0000-0042

DRAWING FILE:

SHEET NO. 15 OF 27

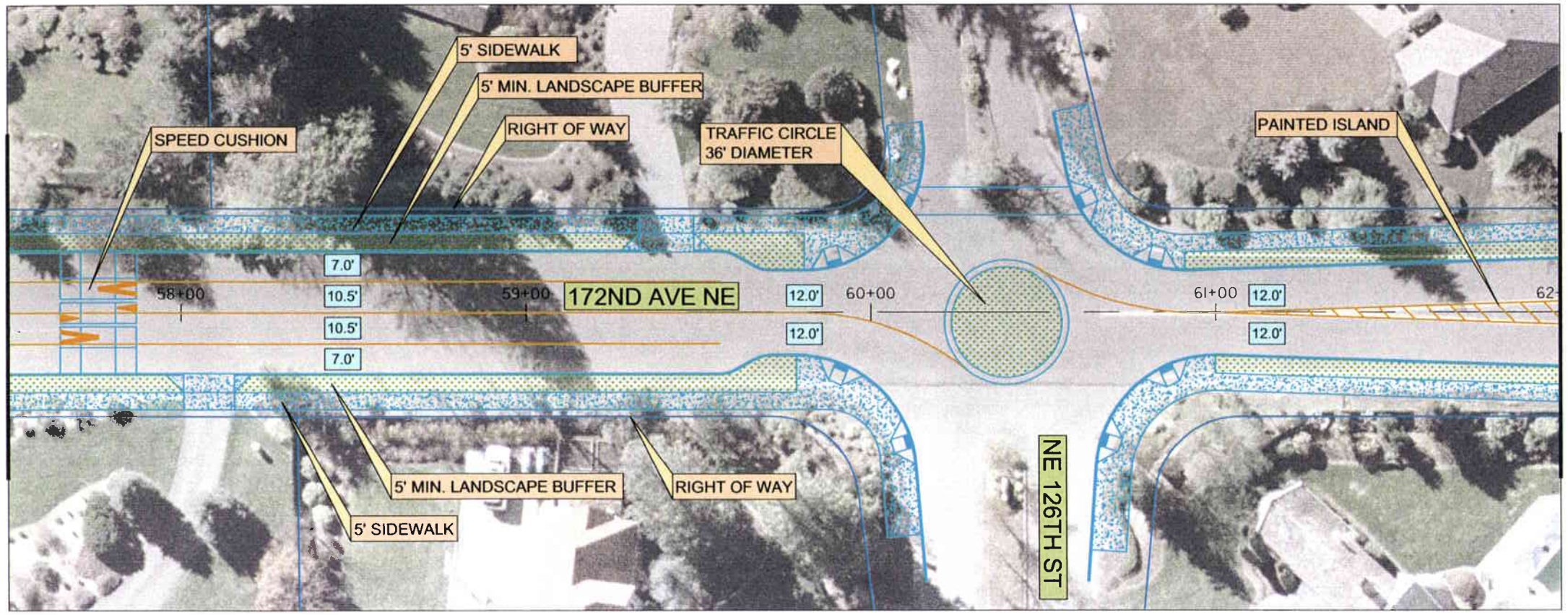

ALTERNATIVE 1

SEGMENT D

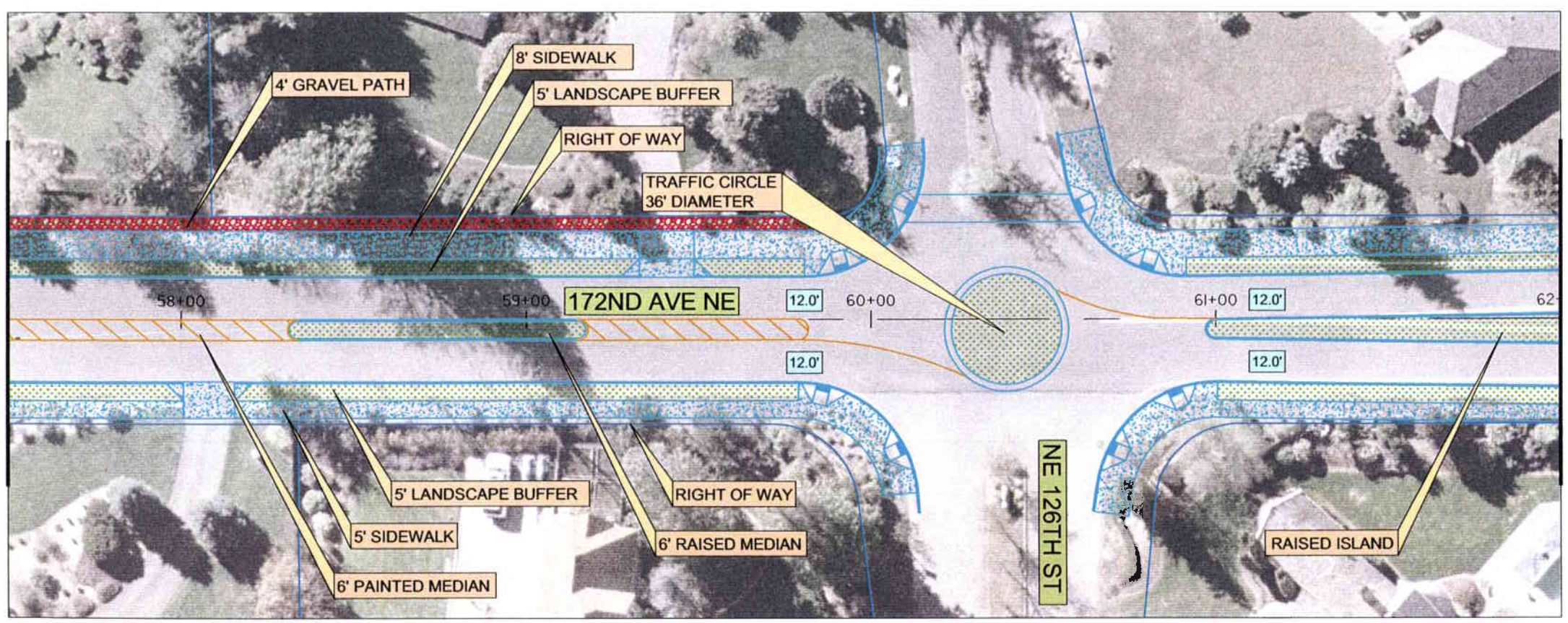

ALTERNATIVE 2

FOR DISCUSSION ONLY

LEGEND

- PROPOSED SIDEWALK
- PROPOSED BUFFER
- PROPOSED GRAVEL PATH
- PROPOSED CURB
- PROPOSED STRIPING
- EXISTING FEATURES
- EXISTING SANITARY SEWER
- EXISTING STORM DRAIN
- EXISTING WATERLINE
- EXISTING PARCEL BOUNDARY
- EXISTING RIGHT-OF-WAY
- SIDEWALK/UTILITY EASEMENT

0 10 20 40

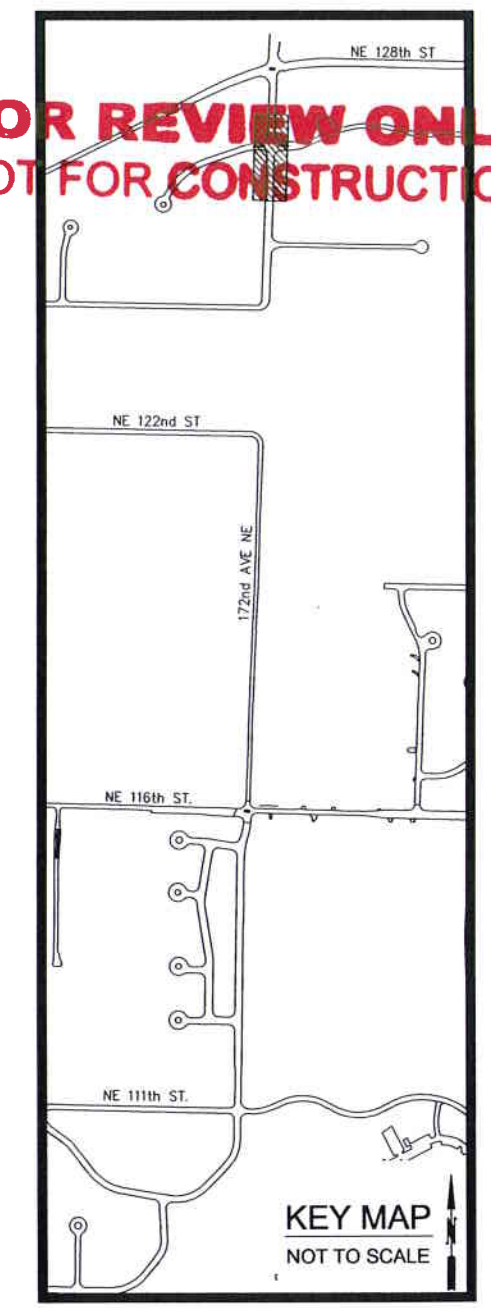

KEY MAP
NOT TO SCALE

FOR REVIEW ONLY
NOT FOR CONSTRUCTION

DESIGN CONCEPT
172nd AVENUE NE
CORRIDOR STUDY
CITY OF REDMOND

DAVID EVANS AND ASSOCIATES INC.
415 - 118th Avenue SE
Bellevue Washington 98005-3518
Phone: 425.519.6500

REVISIONS:	APPD.

DATE: MAY, 2006
DESIGN: KAHA
DRAWN: GMW/OXA
CHECKED: WRG
REVISION NUMBER:

SCALE: 1" = 20'

PROJECT NUMBER: RMDX0000-0042

DRAWING FILE: TTRD016RMDX0042.dwg

SHEET NO. 16 OF 27

Gmw 05/02/06 6:31pm – P:\RMDX00000042\0400CAD\DWG\Sheets\TTRD016RMDX0042.dwg

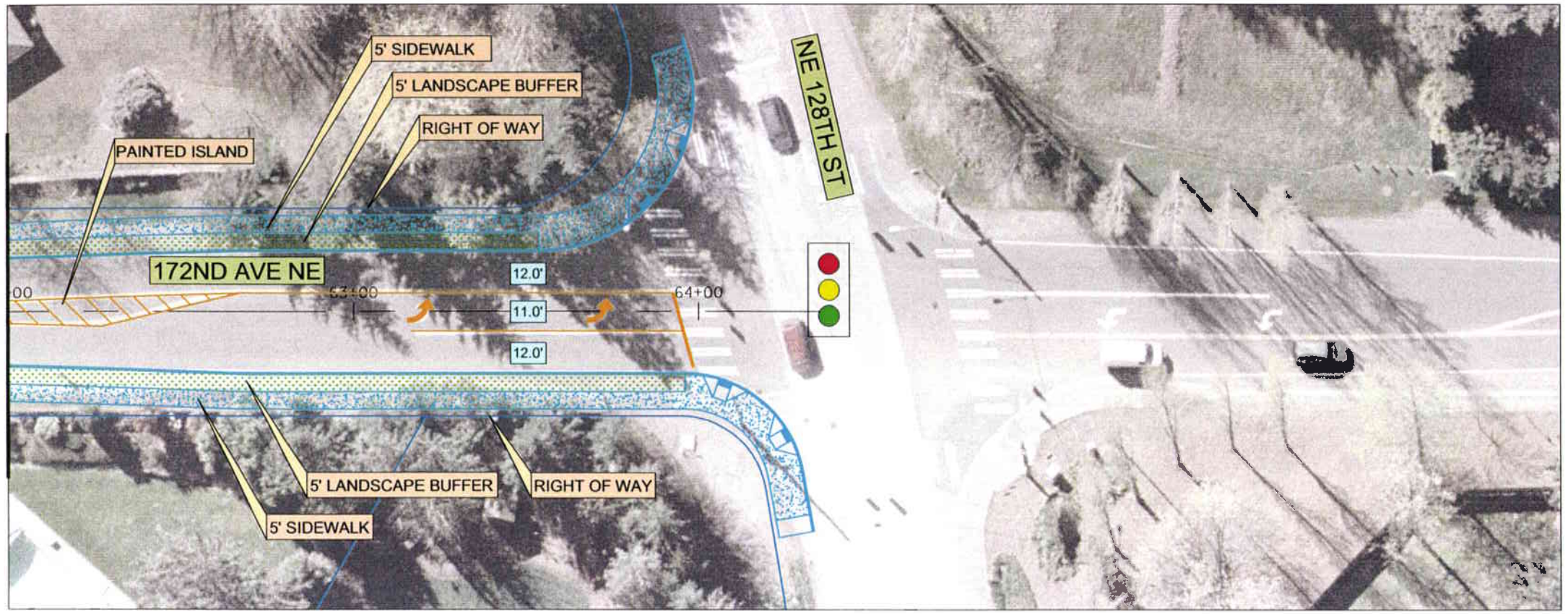

ALTERNATIVE 1

SEGMENT D

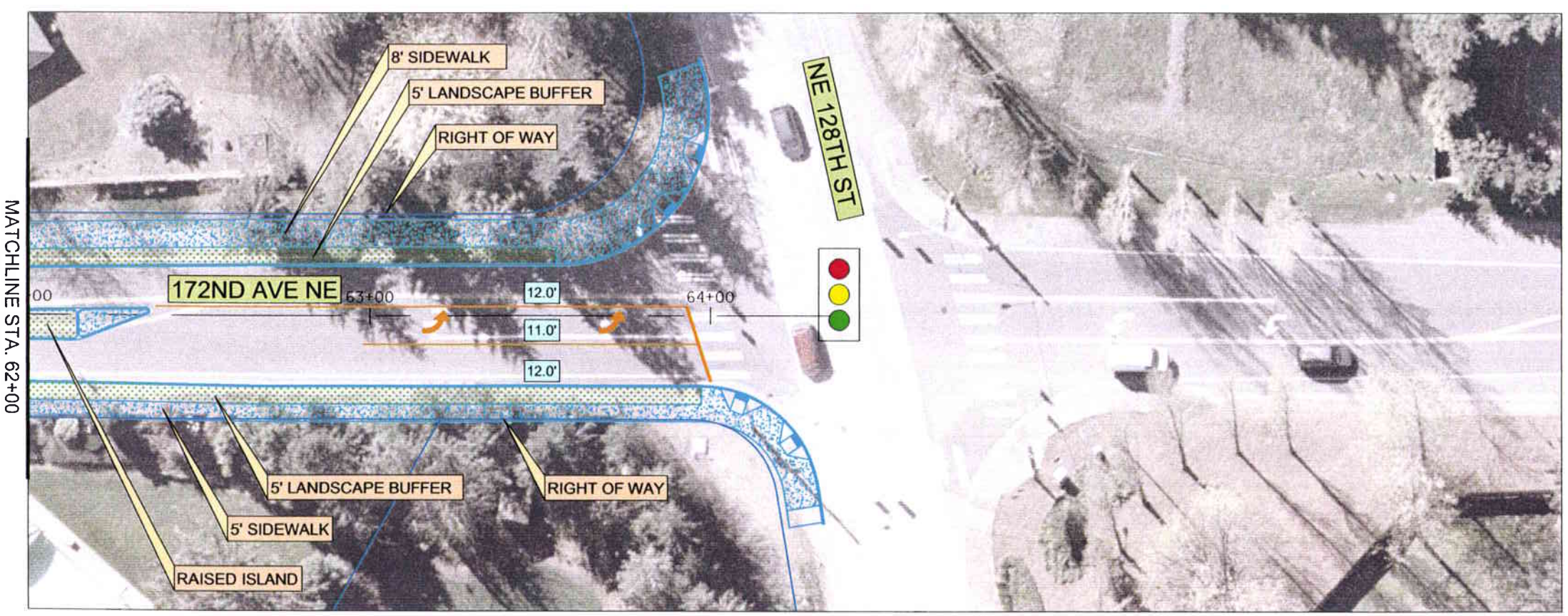

ALTERNATIVE 2

FOR DISCUSSION ONLY

LEGEND

- PROPOSED SIDEWALK
- PROPOSED BUFFER
- PROPOSED GRAVEL PATH
- PROPOSED CURB
- PROPOSED STRIPING
- EXISTING FEATURES
- EXISTING SANITARY SEWER
- EXISTING STORM DRAIN
- EXISTING WATERLINE
- EXISTING PARCEL BOUNDARY
- EXISTING RIGHT-OF-WAY
- SIDEWALK/UTILITY EASEMENT

0 10 20 40

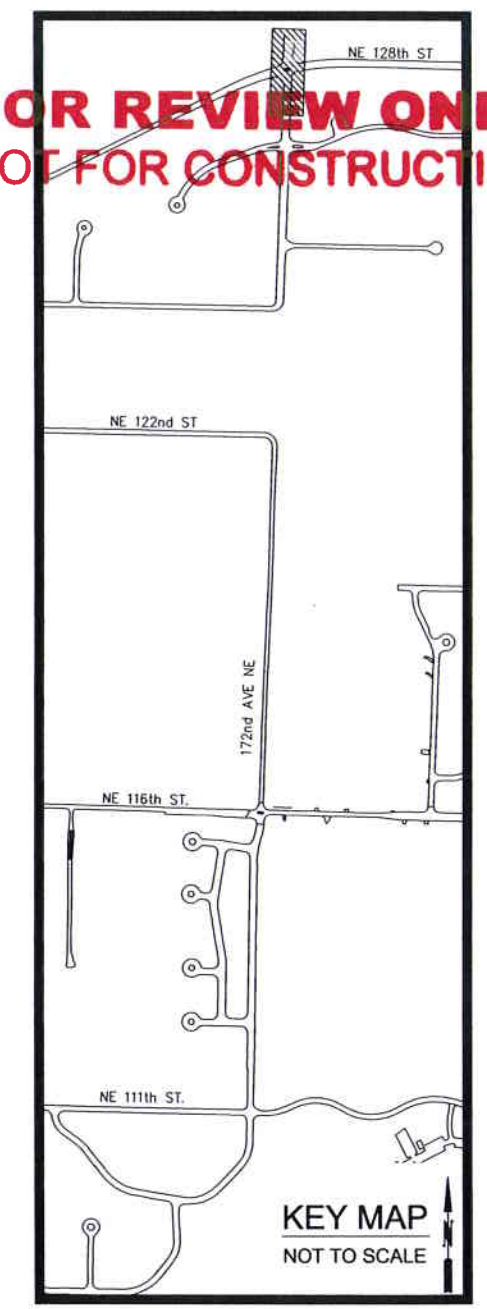

FOR REVIEW ONLY
NOT FOR CONSTRUCTION

DESIGN CONCEPT
172nd AVENUE NE
CORRIDOR STUDY
CITY OF REDMOND

DAVID EVANS AND ASSOCIATES INC.
415 - 118th Avenue SE
Bellevue Washington 98005-3518
Phone: 425.519.6500

REVISIONS: APPD.

DATE: MAY, 2006
DESIGN: KAHA
DRAWN: GMW/OXA
CHECKED: WRG
REVISION NUMBER:

SCALE: 1" = 20'

PROJECT NUMBER: RMDX0000-0042

DRAWING FILE: TTRD017RMDX0042.dwg

SHEET NO. 17 OF 27

Gmw 05/02/06 6:32pm - P:\RMDX0000042\040DCAD\DWG\Sheets\TTRD017RMDX0042.dwg