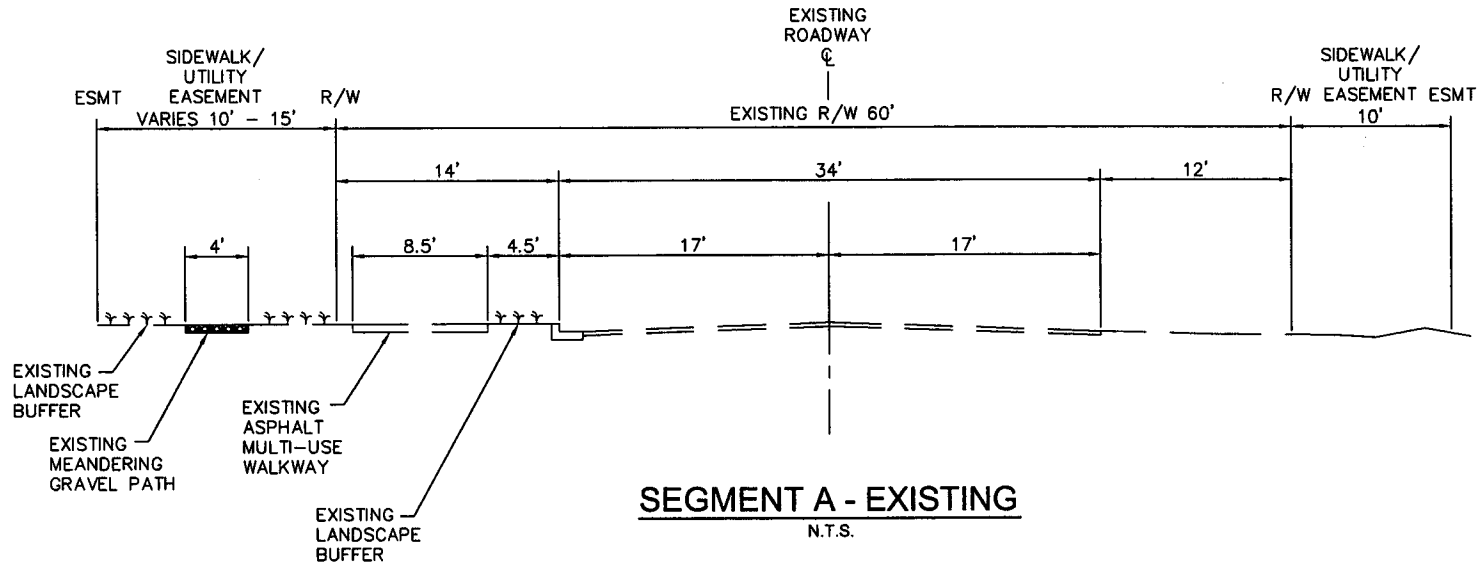

SEGMENT A - EXISTING

N.T.S.

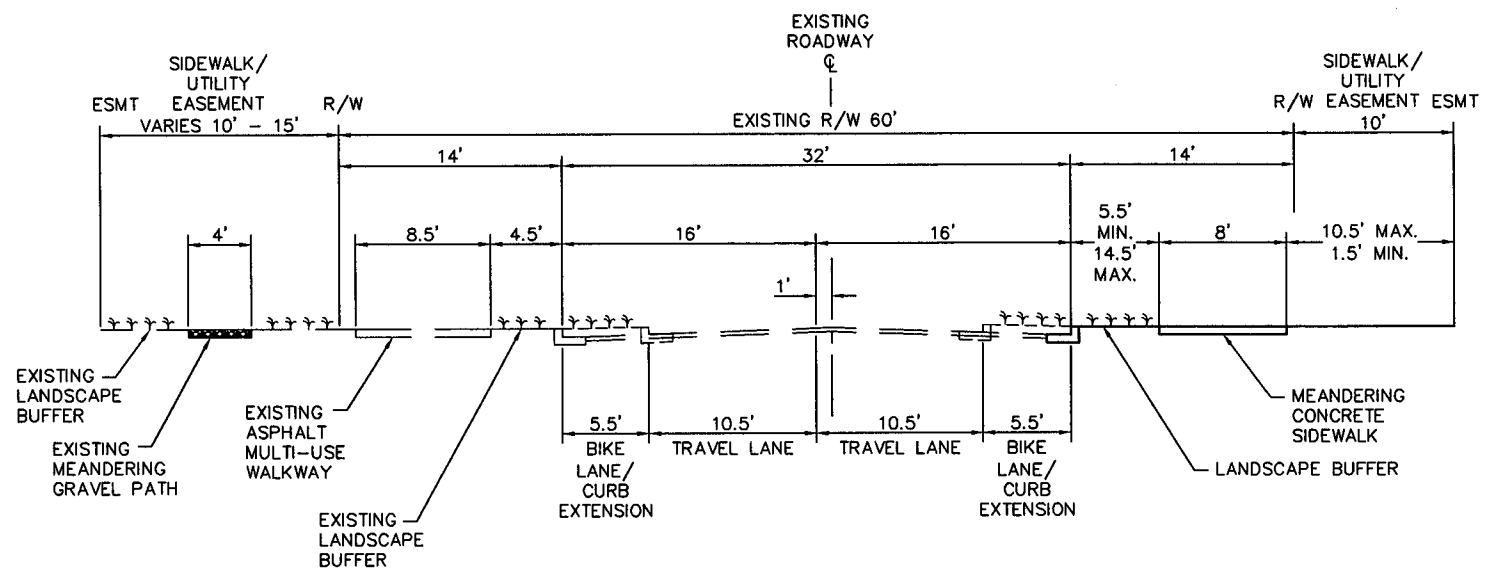

SEGMENT A - ALTERNATIVE 1

N.T.S.

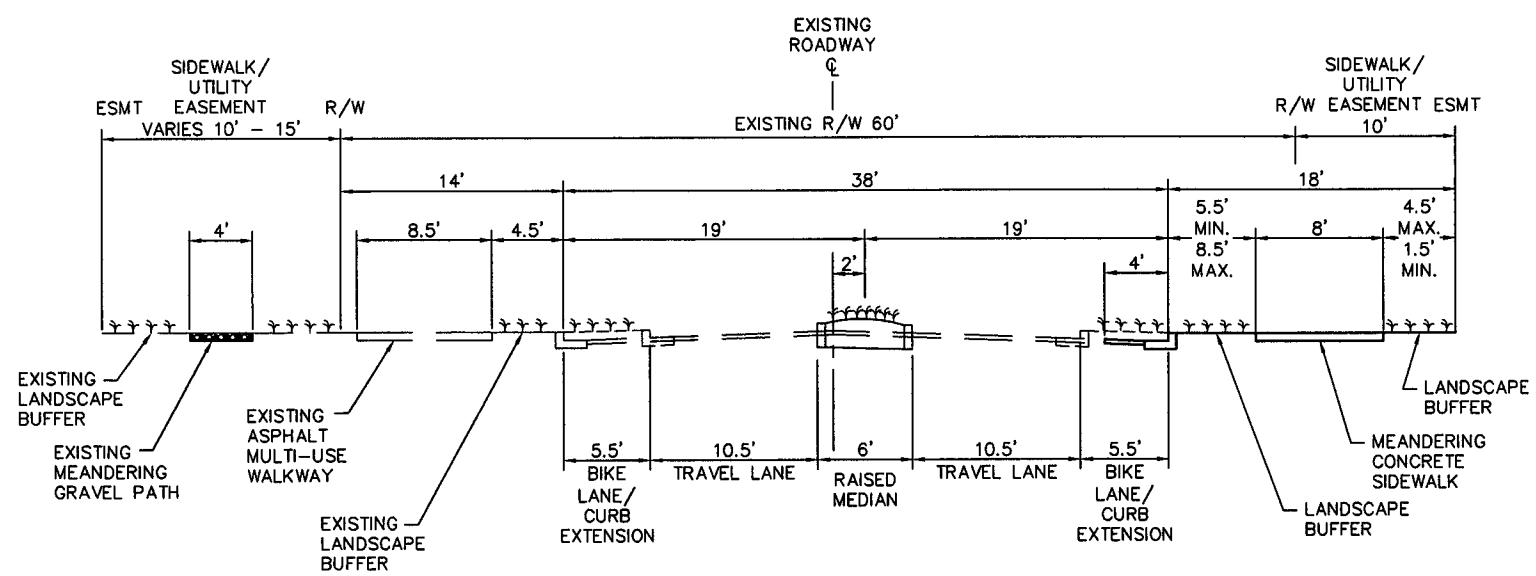

SEGMENT A - ALTERNATIVE 2

N.T.S.

FOR DISCUSSION ONLY

SEGMENT A

172nd AVE NE
NE 111th ST. TO NE 116th ST.

COLLECTOR ARTERIAL

FOR REVIEW ONLY
NOT FOR CONSTRUCTION

CROSS SECTIONS - SEGMENT A
172nd AVENUE NE CORRIDOR STUDY
CITY OF REDMOND

DAVID EVANS AND ASSOCIATES INC.
415 - 118th Avenue SE
Bellevue, Washington 98005-3518
Phone: 425.519.6500

REVISIONS: APPD

DATE: MAY, 2006
DESIGN: KAHA
DRAWN: GMW/OXA
CHECKED: WRG
REVISION NUMBER:

SCALE: NOT TO SCALE

PROJECT NUMBER: RMDX0000-0042

DRAWING FILE: TTXS001RMDX0042.dwg

SHEET NO. 1 OF 27

Gmw 05/02/06 5:59pm – D:\Temp\AcPublish_3328\TTXS001RMDX0042.dwg

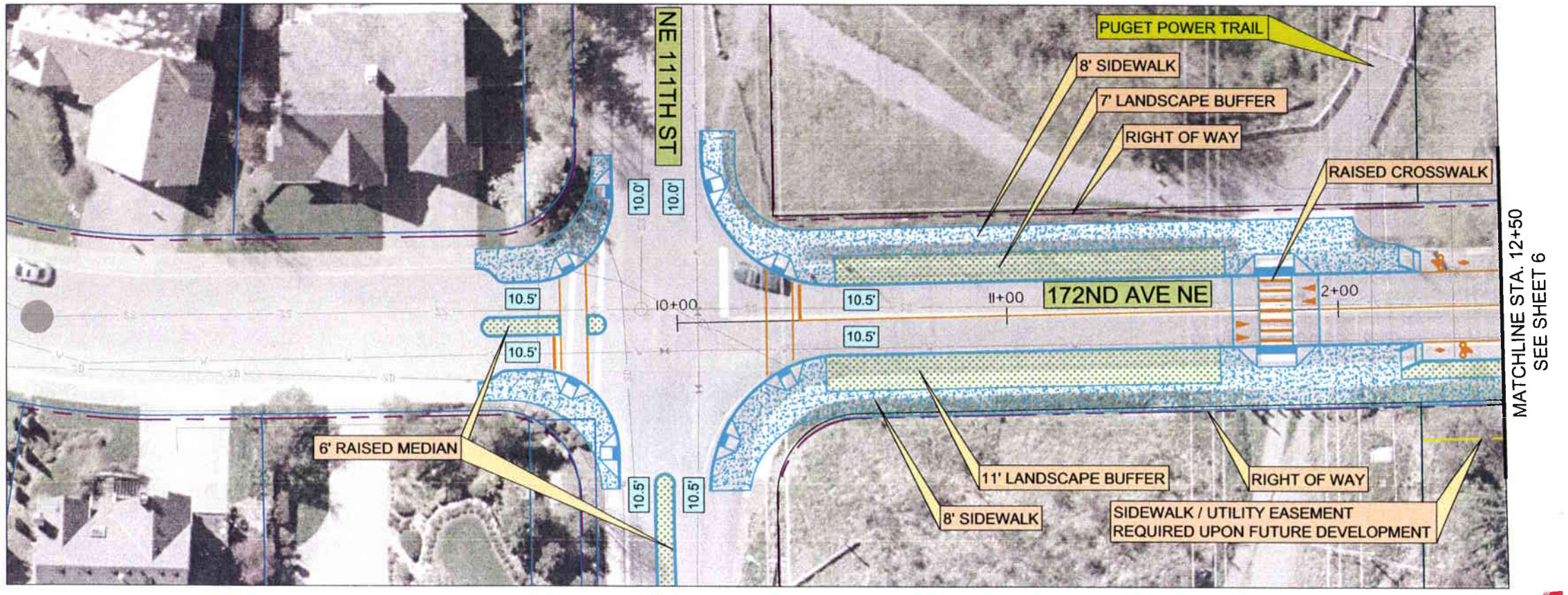

ALTERNATIVE 1

SEGMENT A

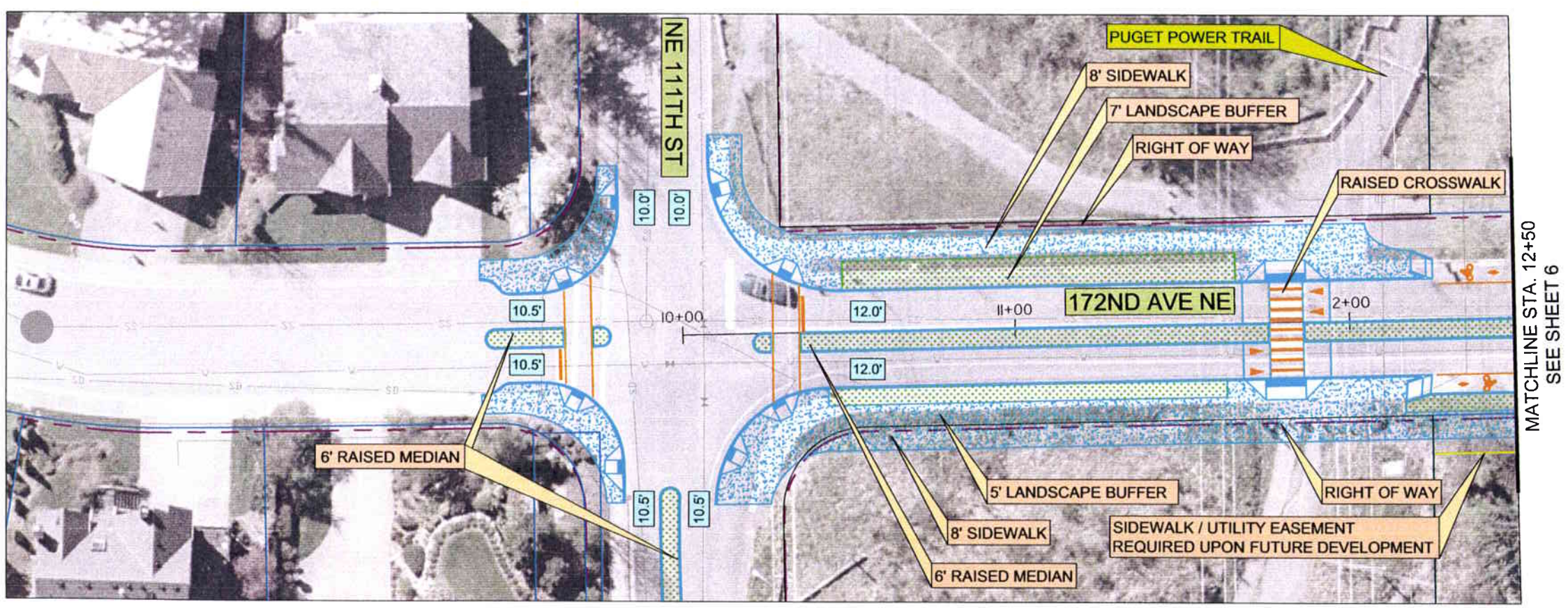

ALTERNATIVE 2

FOR DISCUSSION ONLY

LEGEND

- PROPOSED SIDEWALK
- PROPOSED BUFFER
- PROPOSED GRAVEL PATH
- PROPOSED CURB
- PROPOSED STRIPING
- EXISTING FEATURES
- EXISTING SANITARY SEWER
- EXISTING STORM DRAIN
- EXISTING WATERLINE
- EXISTING PARCEL BOUNDARY
- EXISTING RIGHT-OF-WAY
- SIDEWALK/UTILITY EASEMENT

0 10 20 40

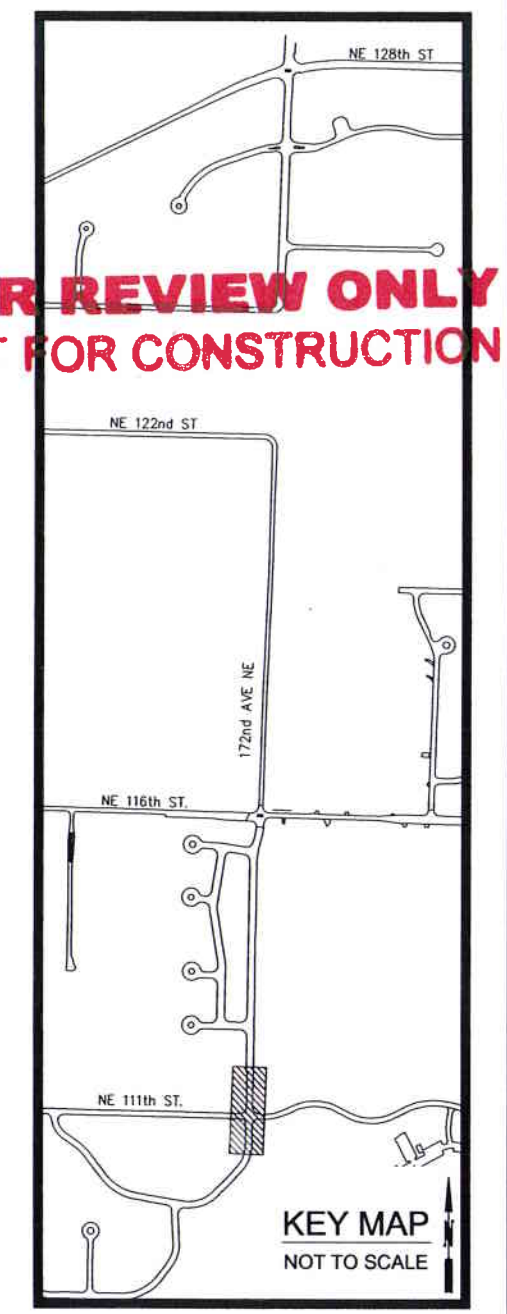

FOR REVIEW ONLY
NOT FOR CONSTRUCTION

DESIGN CONCEPT
172nd AVENUE NE CORRIDOR STUDY
CITY OF REDMOND

DAVID EVANS AND ASSOCIATES INC.
415 - 118th Avenue SE
Bellevue Washington 98005-3518
Phone: 425.519.6500

REVISIONS:	APPD

DATE: MAY, 2006
DESIGN: KAHA
DRAWN: GMW/OXA
CHECKED: WRG
REVISION NUMBER:

SCALE: 1" = 20'

PROJECT NUMBER: RMDX0000-0042

DRAWING FILE:

SHEET NO. 5 OF 27

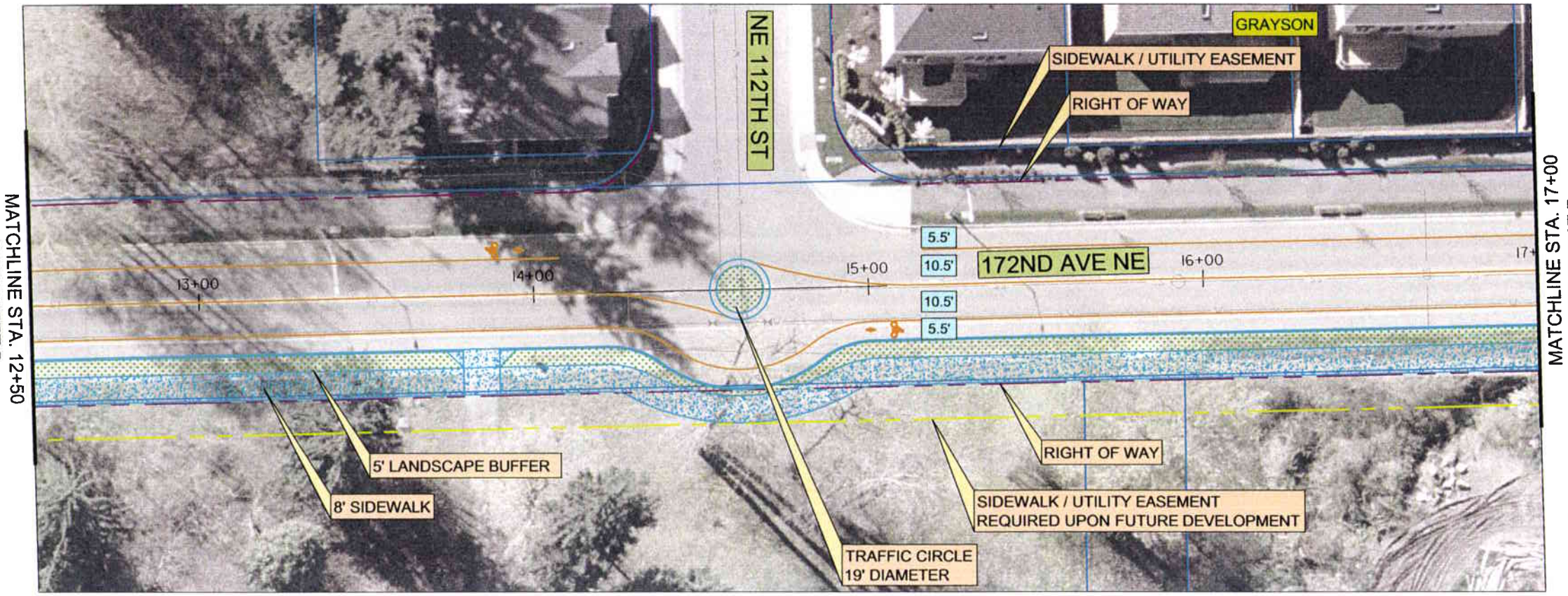

ALTERNATIVE 1

SEGMENT A

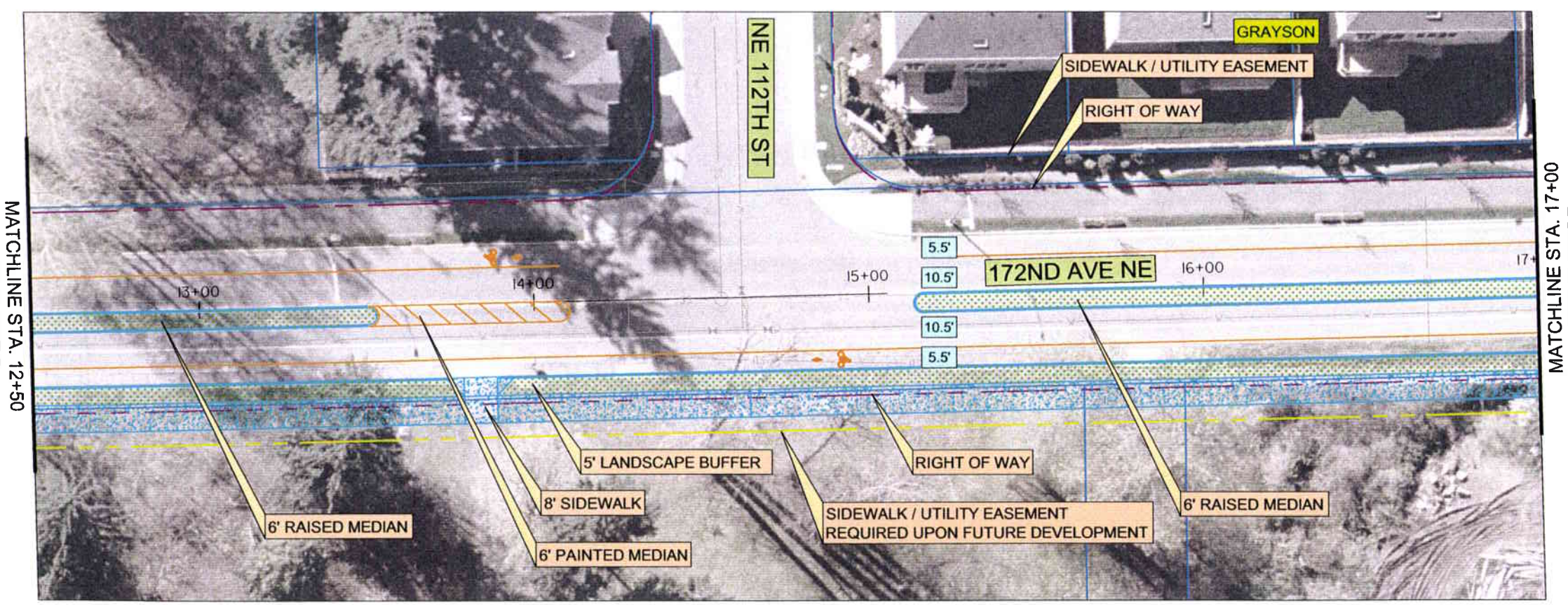

ALTERNATIVE 2

FOR DISCUSSION ONLY

LEGEND

- PROPOSED SIDEWALK
- PROPOSED BUFFER
- PROPOSED GRAVEL PATH
- PROPOSED CURB
- PROPOSED STRIPING
- EXISTING FEATURES
- EXISTING SANITARY SEWER
- EXISTING STORM DRAIN
- EXISTING WATERLINE
- EXISTING PARCEL BOUNDARY
- EXISTING RIGHT-OF-WAY
- SIDEWALK/UTILITY EASEMENT

0 10 20 40

FOR REVIEW ONLY
NOT FOR CONSTRUCTION

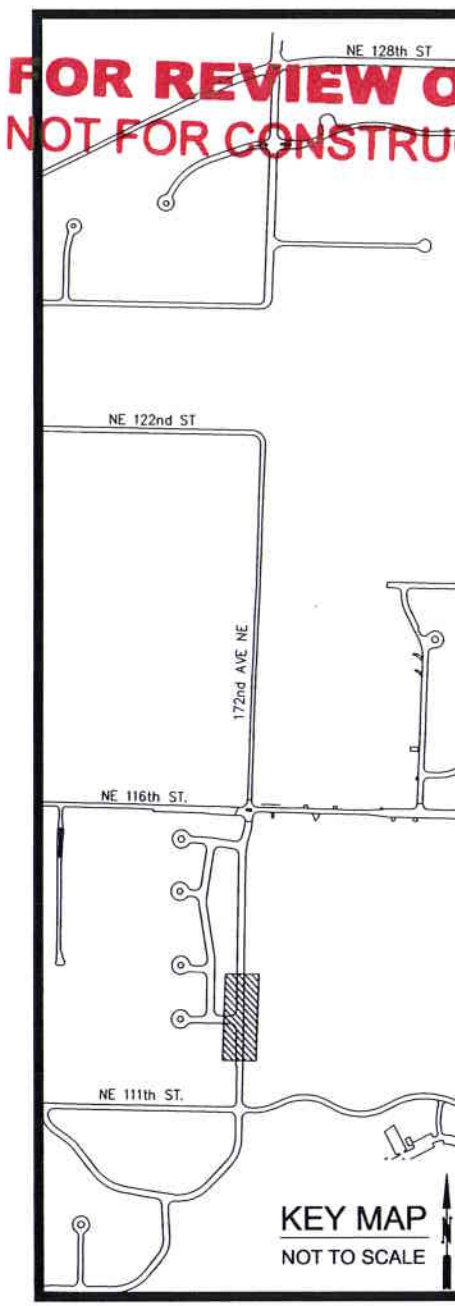

KEY MAP
NOT TO SCALE

DESIGN CONCEPT
172nd AVENUE NE
CORRIDOR STUDY
CITY OF REDMOND

DAVID EVANS AND ASSOCIATES INC.
415 - 118th Avenue SE
Bellevue Washington 98005-3518
Phone: 425.519.6500

REVISIONS: APPD.

DATE: MAY, 2006
DESIGN: KAHA
DRAWN: GMW/OXA
CHECKED: WRG
REVISION NUMBER:

SCALE: 1" = 20'

PROJECT NUMBER:
RMDX0000-0042

DRAWING FILE:
TTRD006RMDX0042.dwg

SHEET NO.
6
OF 27

Gmw 05/02/06 6:27pm – P:\r\RMDX0000\0042\04000-AD\DWG\Sheets\TTRD006RMDX0042.dwg

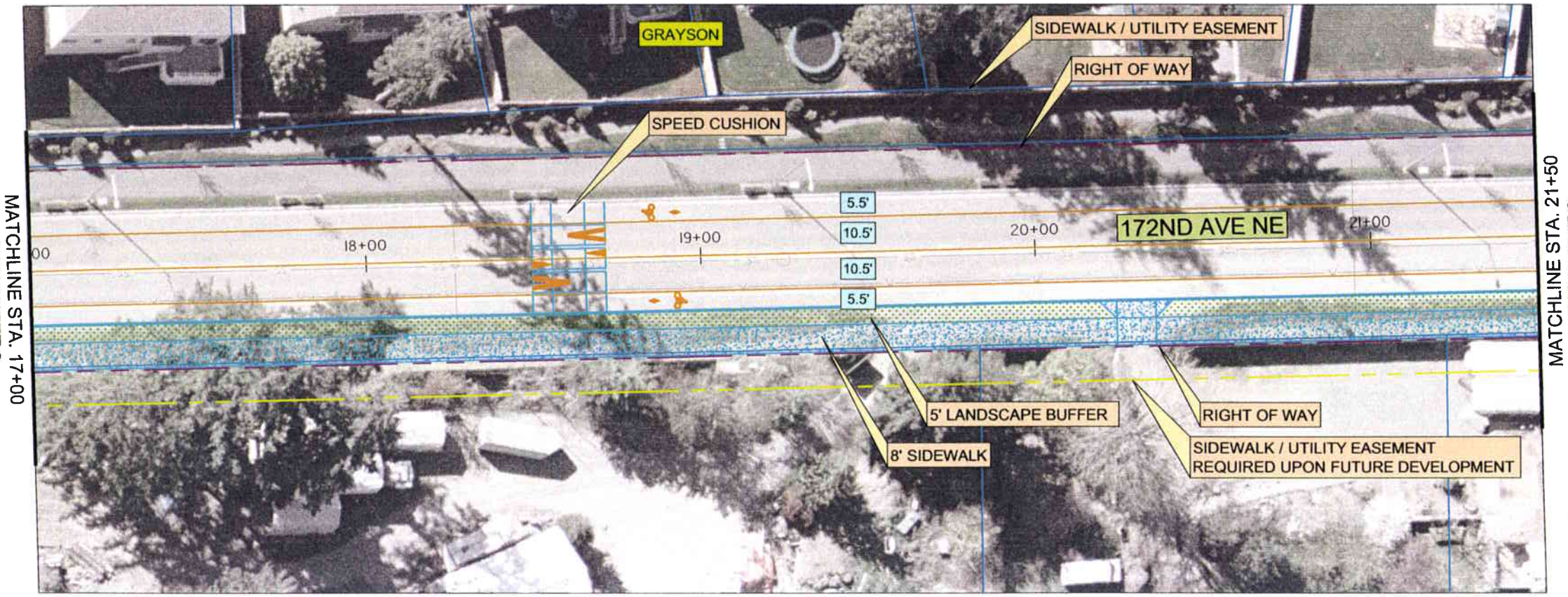

ALTERNATIVE 1

SEGMENT A

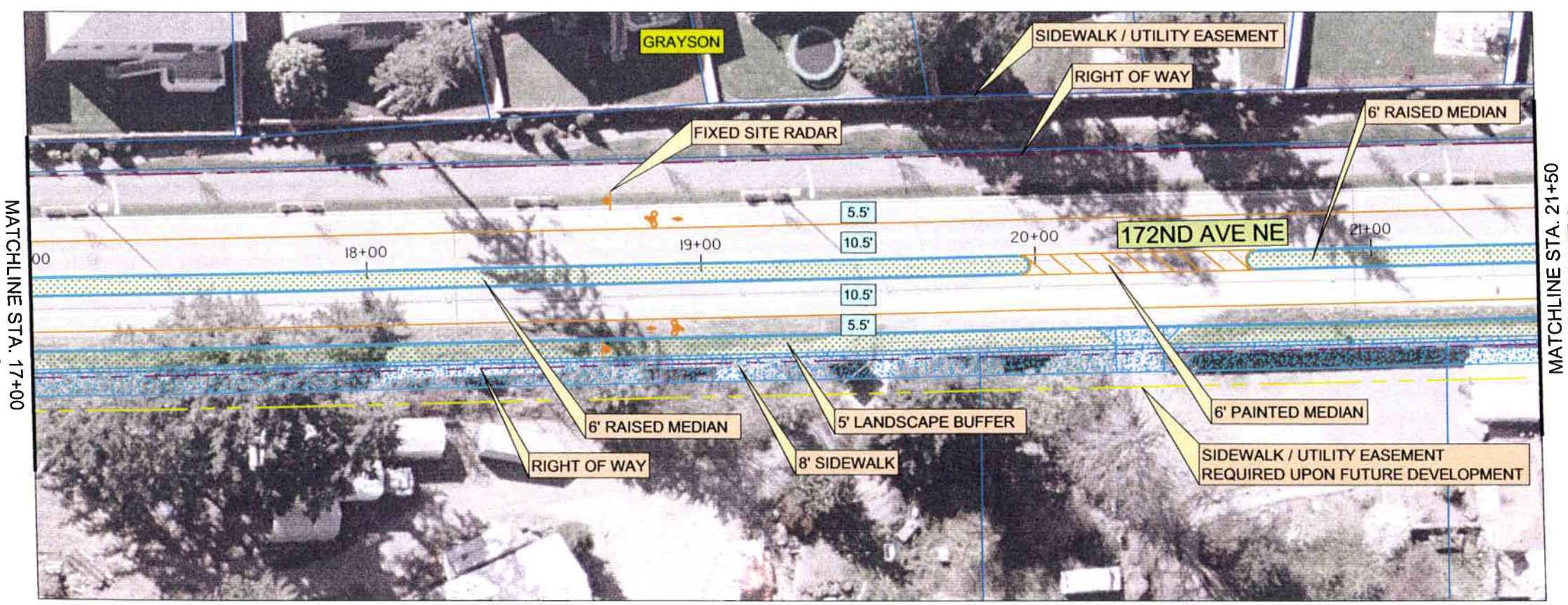

ALTERNATIVE 2

FOR DISCUSSION ONLY

LEGEND

- PROPOSED SIDEWALK
- PROPOSED BUFFER
- PROPOSED GRAVEL PATH
- PROPOSED CURB
- PROPOSED STRIPING
- EXISTING FEATURES
- EXISTING SANITARY SEWER
- EXISTING STORM DRAIN
- EXISTING WATERLINE
- EXISTING PARCEL BOUNDARY
- EXISTING RIGHT-OF-WAY
- SIDEWALK/UTILITY EASEMENT

0 10 20 40

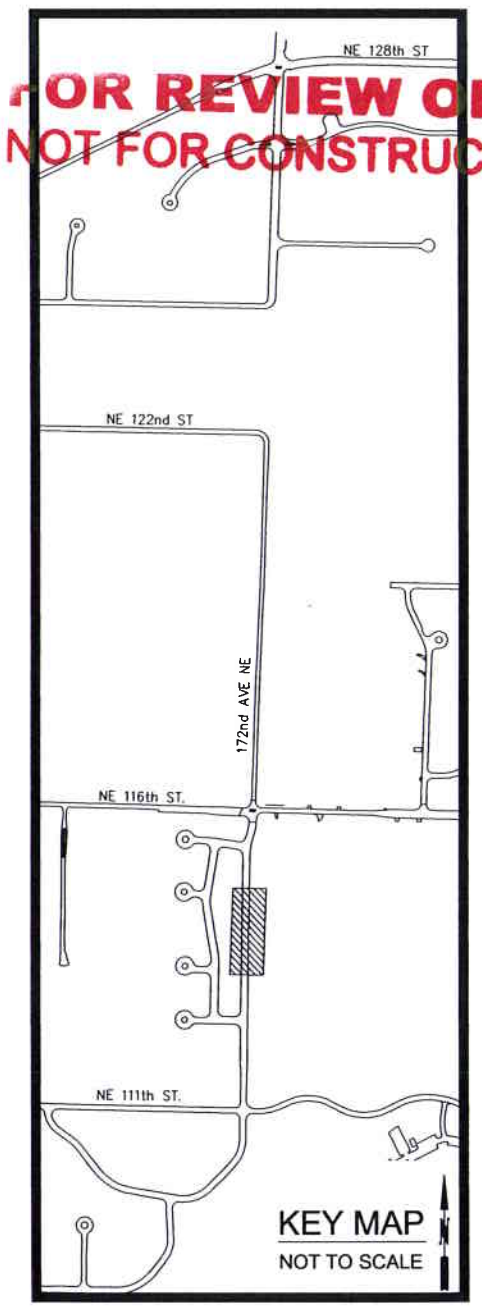

KEY MAP
NOT TO SCALE

FOR REVIEW ONLY
NOT FOR CONSTRUCTION

DESIGN CONCEPT
172nd AVENUE NE
CORRIDOR STUDY
CITY OF REDMOND

DAVID EVANS AND ASSOCIATES INC.
415 - 118th Avenue SE
Bellevue Washington 98005-3518
Phone: 425.519.6500

REVISIONS: APPD.

DATE: MAY, 2006
DESIGN: KAHA
DRAWN: GMW/OXA
CHECKED: WRG
REVISION NUMBER:

SCALE: 1" = 20'

PROJECT NUMBER:
RMDX0000-0042

DRAWING FILE:
TTRD007RMDX0042.dwg

SHEET NO.
7
OF 27

Gmw 05/02/06 6:27pm – P:\r\RMDX00000042\0400CAD\DWG\Sheets\TTRD007RMDX0042.dwg

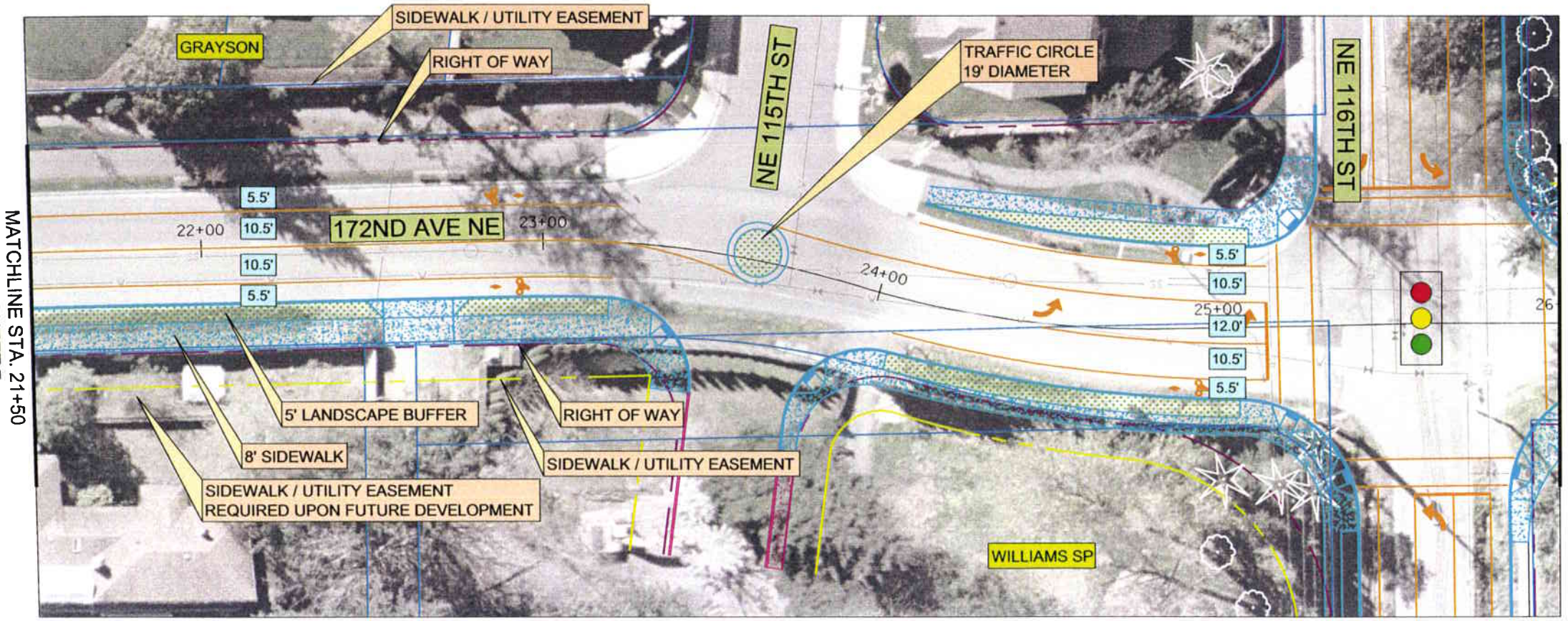

ALTERNATIVE 1

SEGMENT A — SEGMENT B

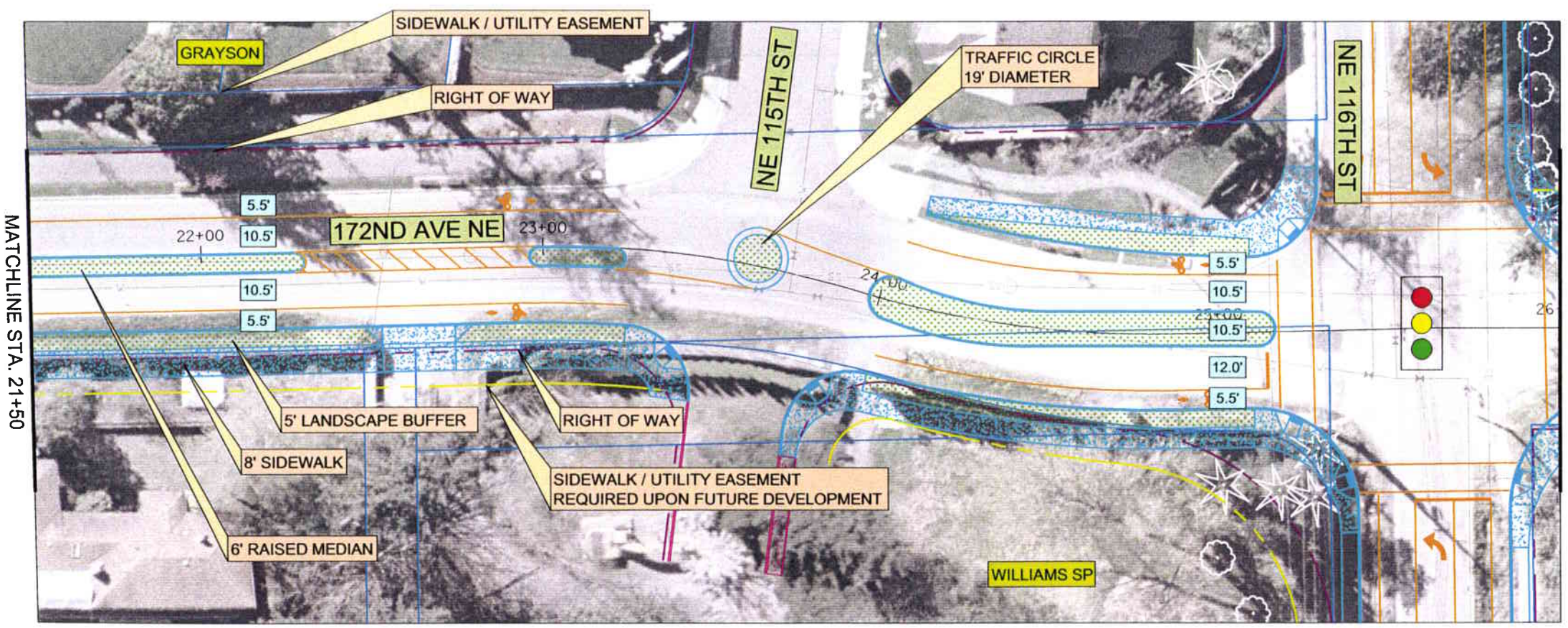

ALTERNATIVE 2

FOR DISCUSSION ONLY

LEGEND

- PROPOSED SIDEWALK
- PROPOSED BUFFER
- PROPOSED GRAVEL PATH
- PROPOSED CURB
- PROPOSED STRIPING
- EXISTING FEATURES
- EXISTING SANITARY SEWER
- EXISTING STORM DRAIN
- EXISTING WATERLINE
- EXISTING PARCEL BOUNDARY
- EXISTING RIGHT-OF-WAY
- SIDEWALK/UTILITY EASEMENT

0 10 20 40

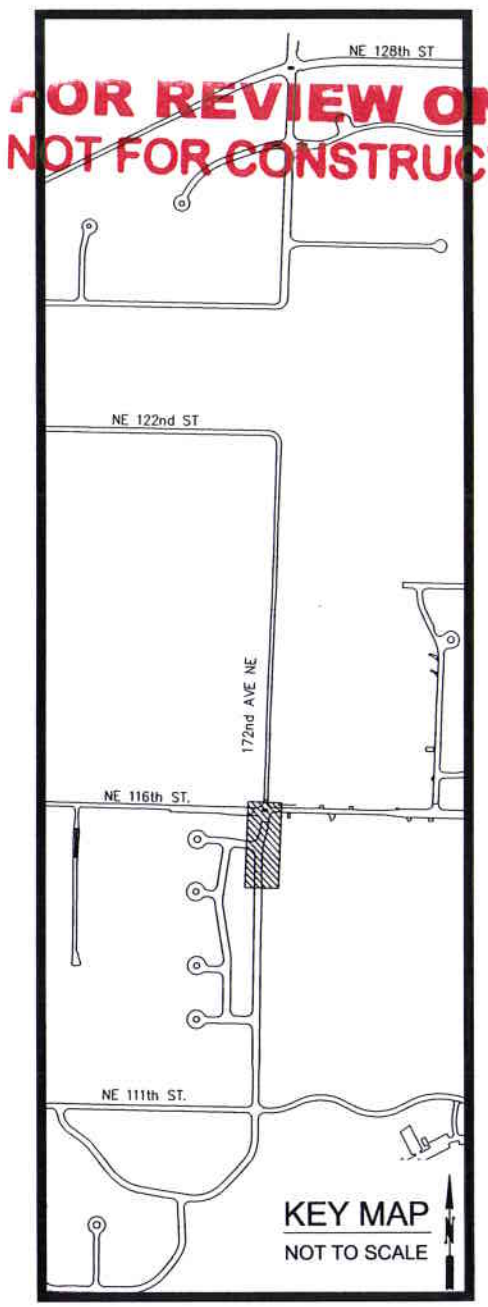

FOR REVIEW ONLY
NOT FOR CONSTRUCTION

DESIGN CONCEPT
172nd AVENUE NE CORRIDOR STUDY
CITY OF REDMOND

DAVID EVANS AND ASSOCIATES INC.
415 - 118th Avenue SE
Bellevue Washington 98005-3518
Phone: 425.519.6500

REVISIONS: APPD.

DATE: MAY, 2006
DESIGN: KAHA
DRAWN: GMW/OXA
CHECKED: WRG
REVISION NUMBER:

SCALE: 1" = 20'

PROJECT NUMBER: RMDX0000-0042

DRAWING FILE: TTRD008RMDX0042.dwg

SHEET NO. 8 OF 27

Gmw 05/02/06 6:28pm – P:\R\RMDX0000042\04000-AD\DWG\Sheets\TTRD008RMDX0042.dwg