PARK OPERATIONS

CONTRACTED LANDSCAPE MAINTENANCE

MAP DOCUMENTS

IFB 10363-12

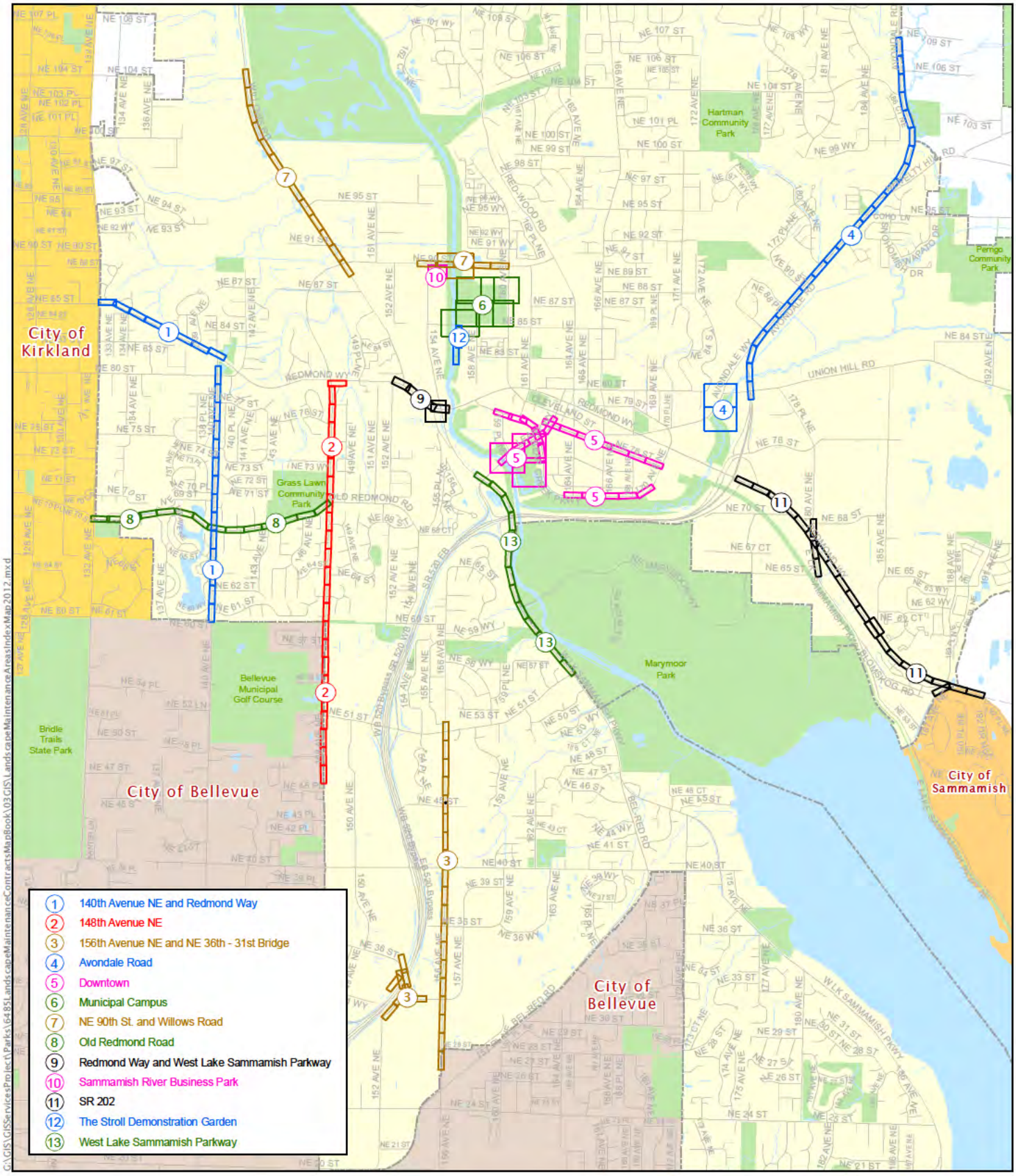

CONTRACTED LANDSCAPE MAINTENANCE INDEX MAP

JULY 26, 2012

N

0 0.25 0.5 0.75 1
Miles

City of Redmond
WASHINGTON

140TH AVENUE NE

AND

REDMOND WAY

LANDSCAPING

Landscape Area Page Number: **140thAveNE_RedmondWY1** *drafted on: July 25, 2012*

1 inch equals 40 feet

aerial photography from spring 2010--for reference only; not a substitute for field verification

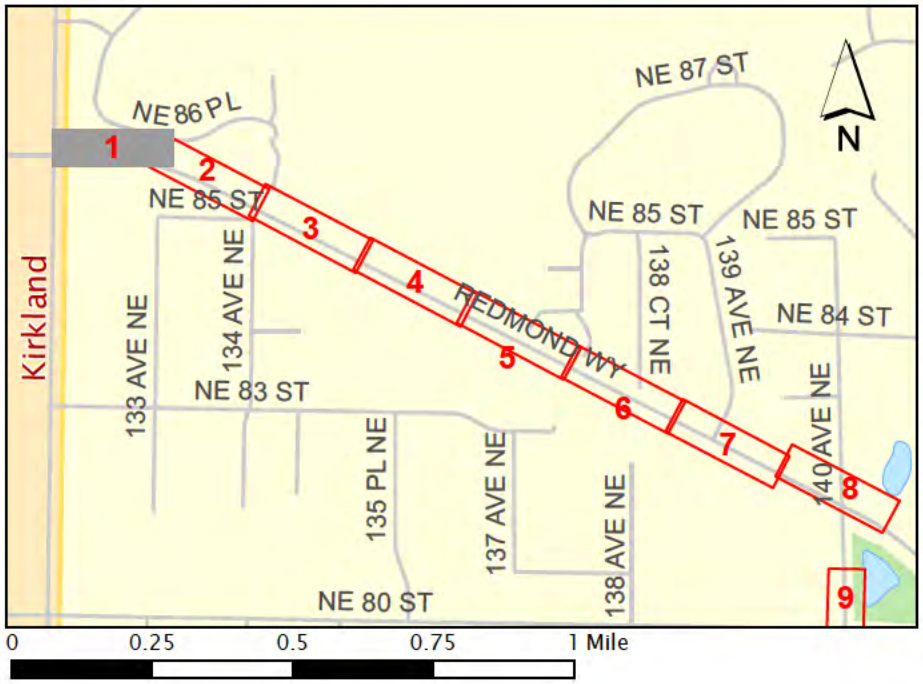

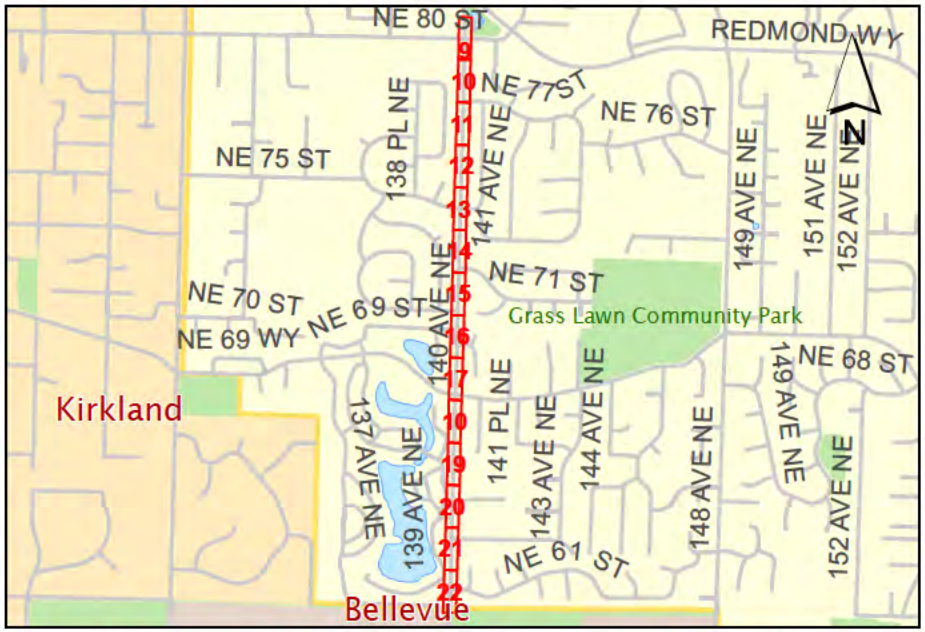

City of Redmond Landscape Maintenance Areas Map Series

Landscape Area Page Number: **140thAveNE_RedmondWY2** *drafted on: July 25, 2012*

1 inch equals 40 feet

aerial photography from spring 2010--for reference only; not a substitute for field verification

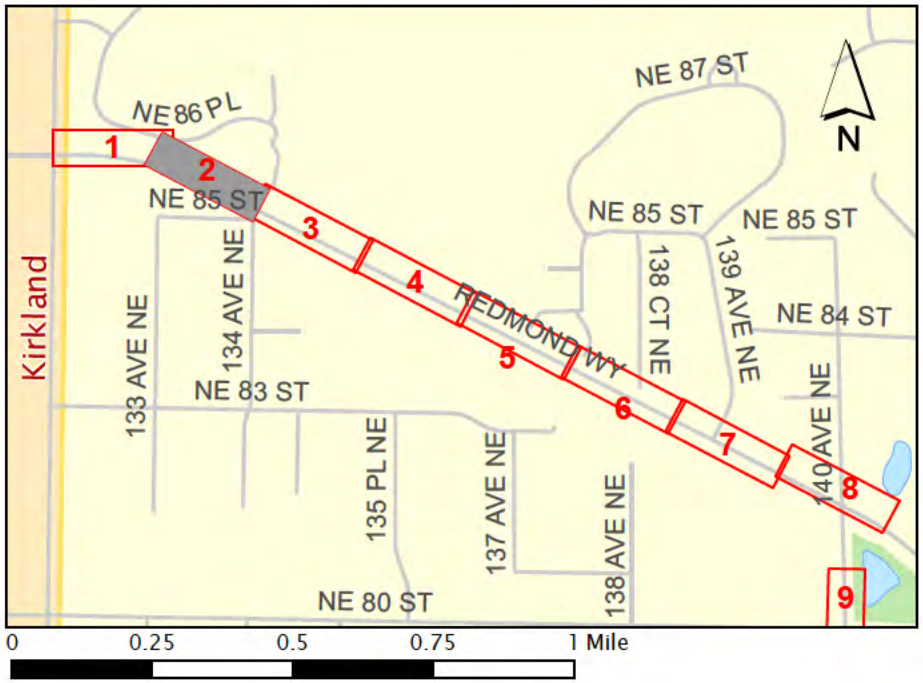

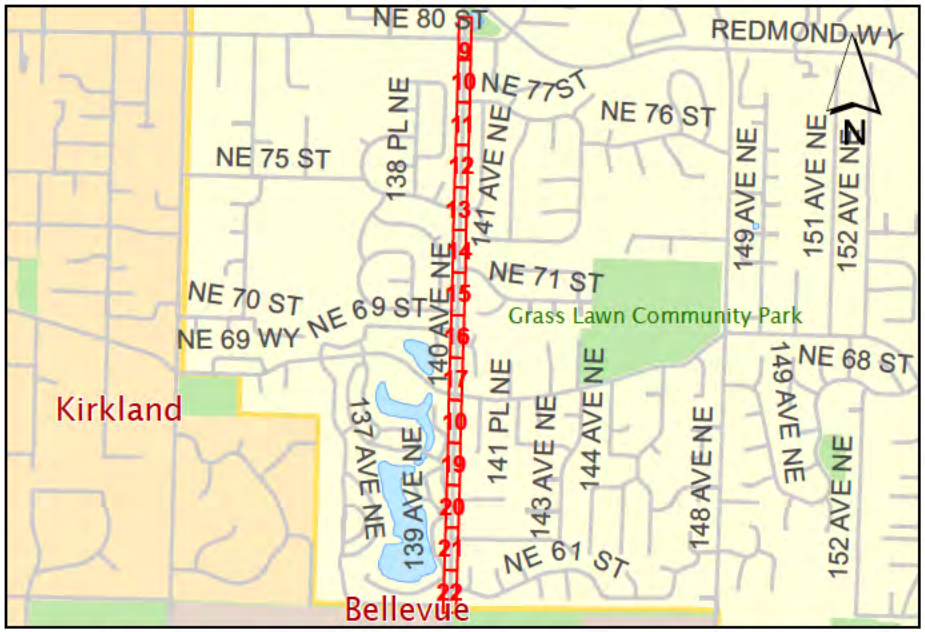

City of Redmond Landscape Maintenance Areas Map Series

Landscape Area Page Number: **140thAveNE_RedmondWY3** *drafted on: July 25, 2012*

1 inch equals 40 feet

aerial photography from spring 2010--for reference only; not a substitute for field verification

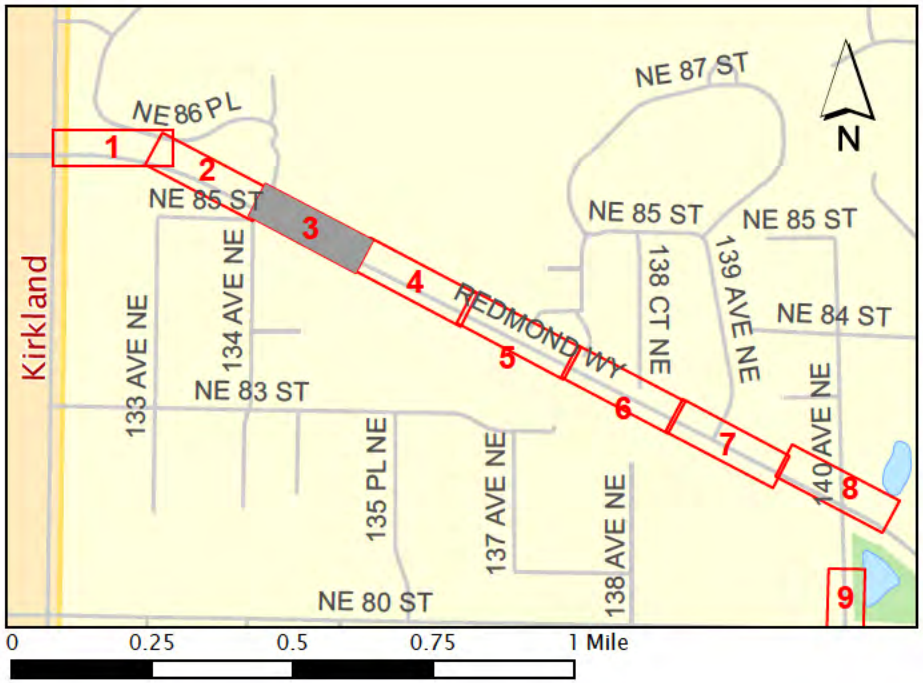

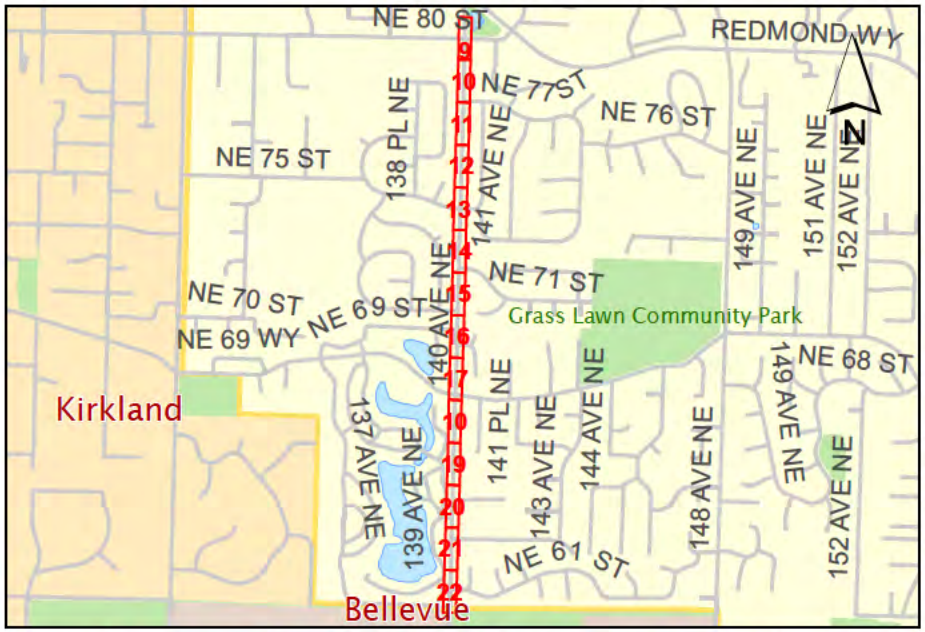

City of Redmond Landscape Maintenance Areas Map Series

Landscape Area Page Number: **140thAveNE_RedmondWY4** *drafted on: July 25, 2012*

1 inch equals 40 feet

aerial photography from spring 2010--for reference only; not a substitute for field verification

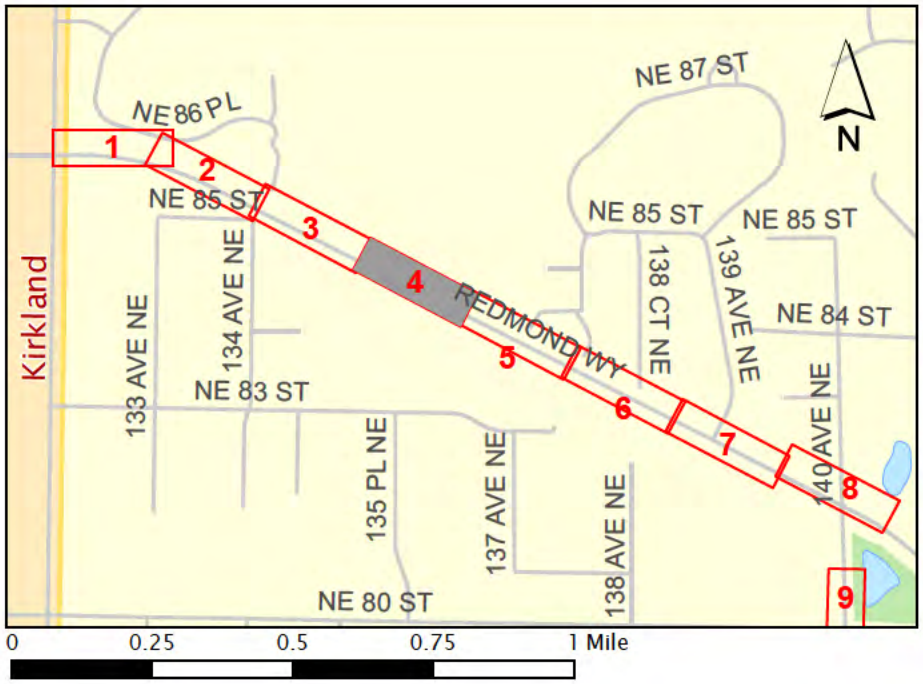

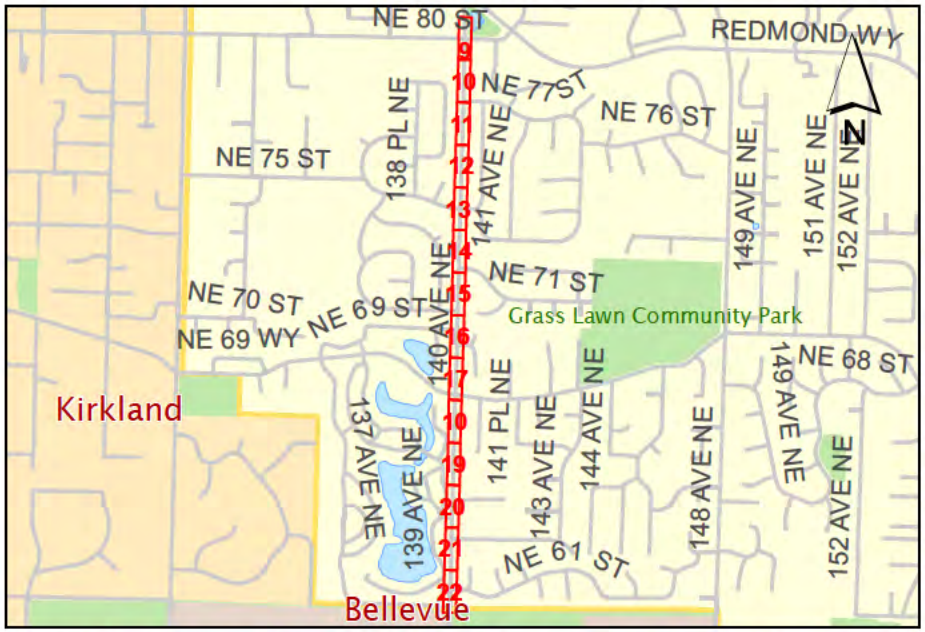

City of Redmond Landscape Maintenance Areas Map Series

Landscape Area Page Number: **140thAveNE_RedmondWY5** *drafted on: July 25, 2012*

1 inch equals 40 feet

aerial photography from spring 2010--for reference only; not a substitute for field verification

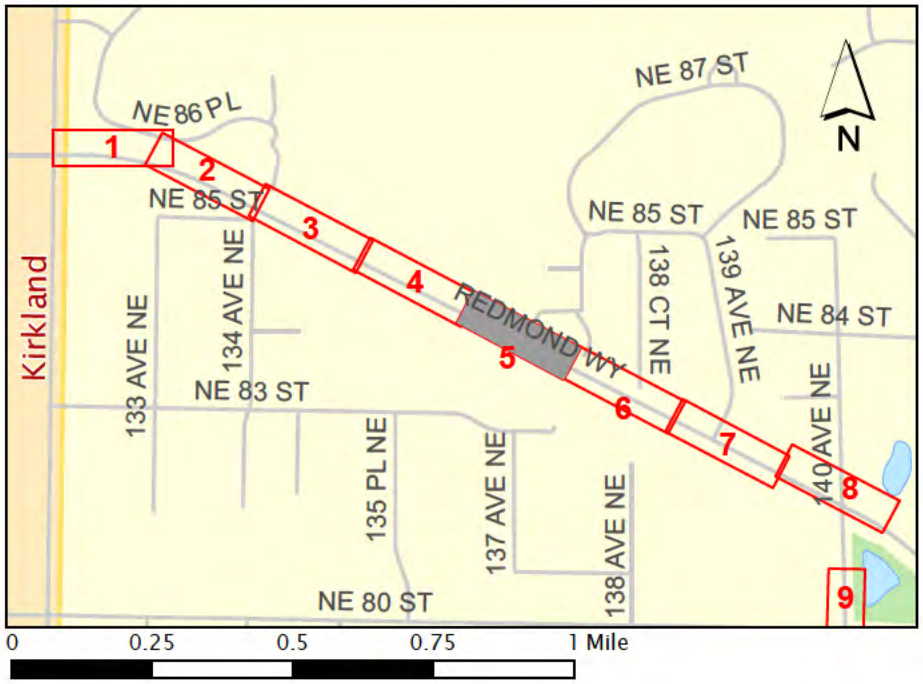

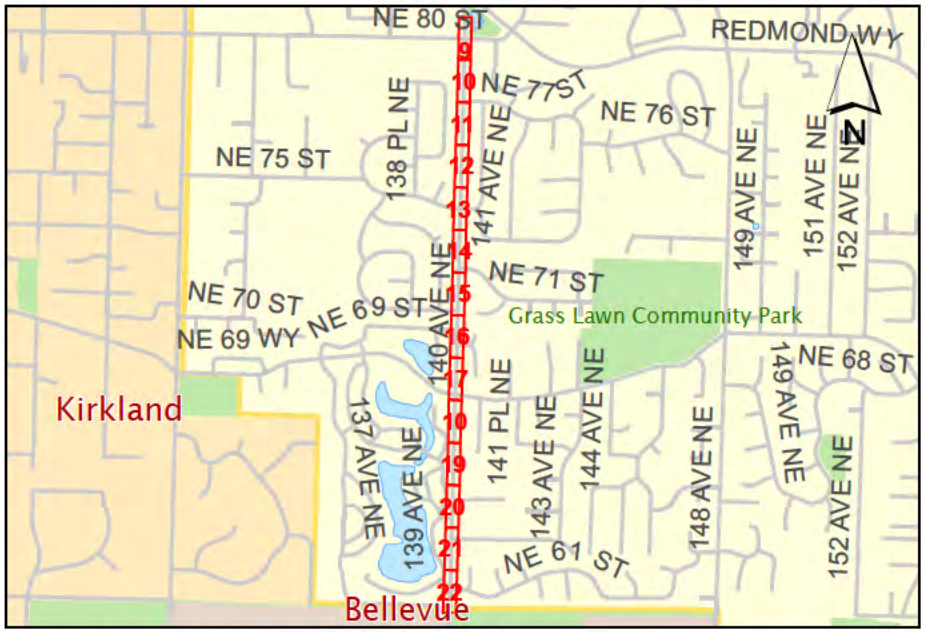

City of Redmond Landscape Maintenance Areas Map Series

Landscape Area Page Number: **140thAveNE_RedmondWY6** *drafted on: July 25, 2012*

1 inch equals 40 feet

aerial photography from spring 2010--for reference only; not a substitute for field verification

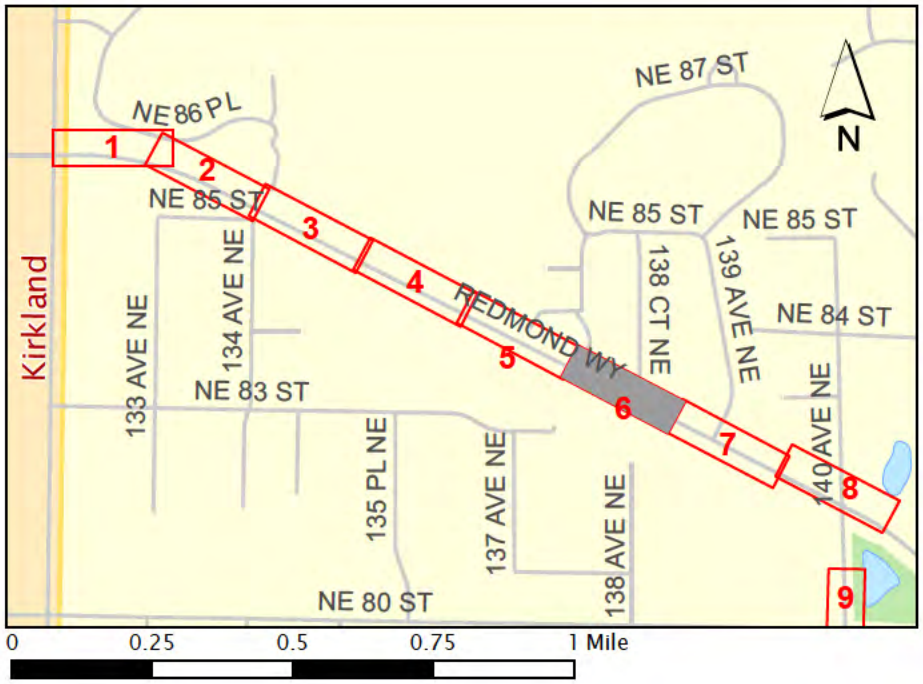

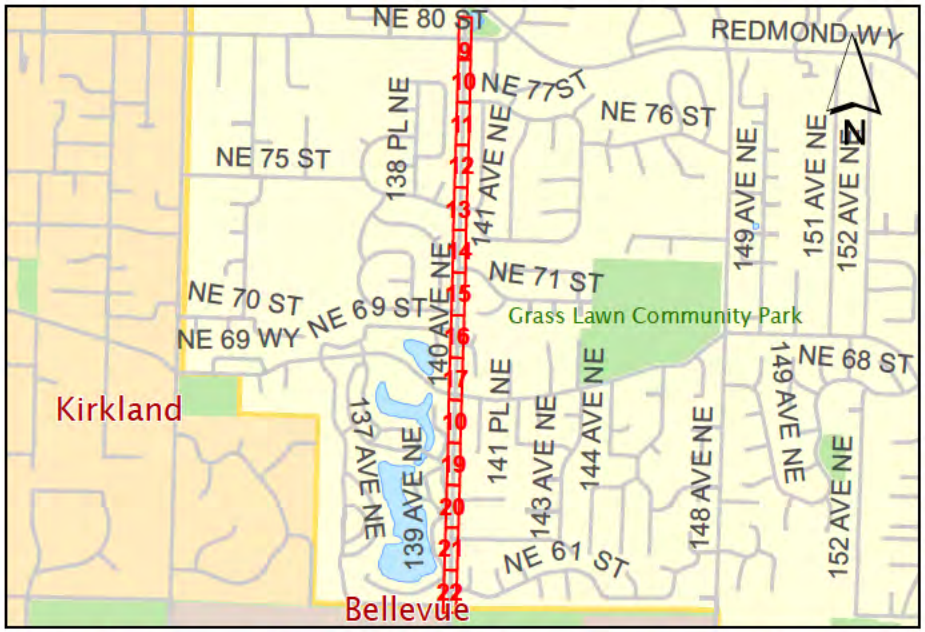

City of Redmond Landscape Maintenance Areas Map Series

Landscape Area Page Number: **140thAveNE_RedmondWY7**

drafted on: July 25, 2012

1 inch equals 40 feet

aerial photography from spring 2010--for reference only; not a substitute for field verification

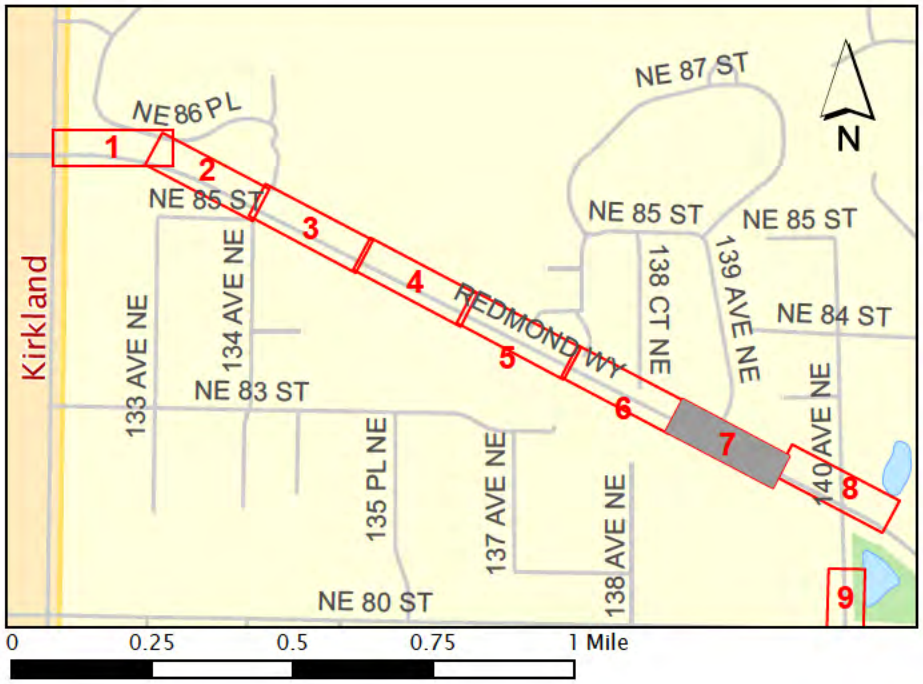

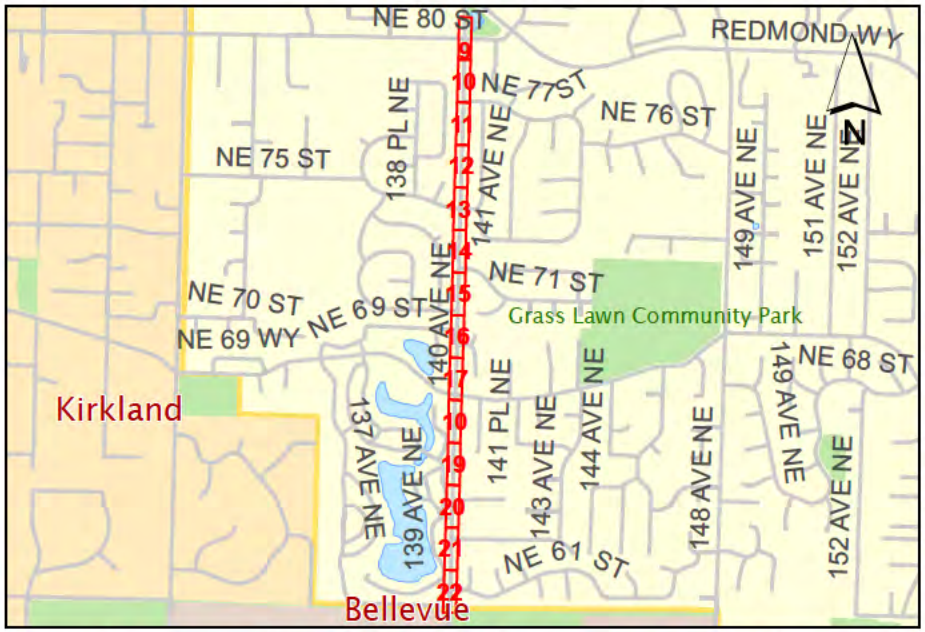

City of Redmond Landscape Maintenance Areas Map Series

Landscape Area Page Number: **140thAveNE_RedmondWY8**

drafted on: July 25, 2012

1 inch equals 40 feet

aerial photography from spring 2010--for reference only; not a substitute for field verification

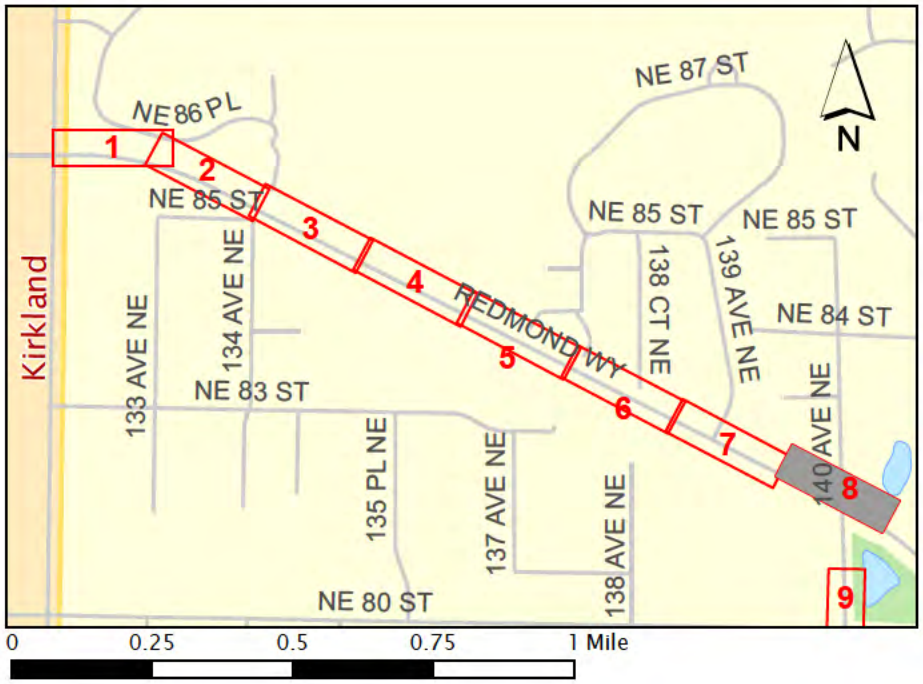

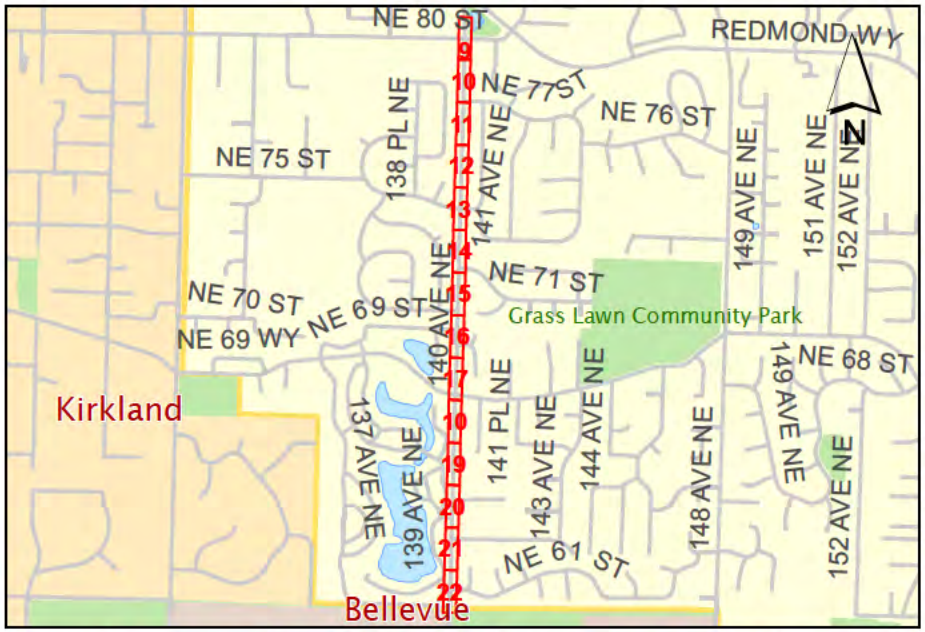

City of Redmond Landscape Maintenance Areas Map Series

Landscape Area Page Number: **140thAveNE_RedmondWY9** *drafted on: July 25, 2012*

1 inch equals 40 feet

aerial photography from spring 2010--for reference only; not a substitute for field verification

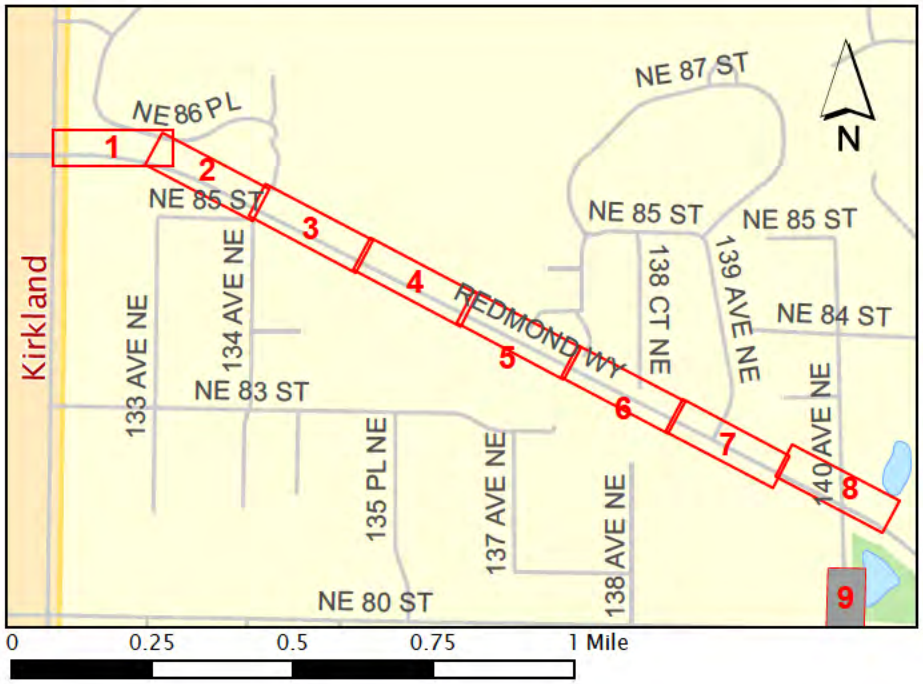

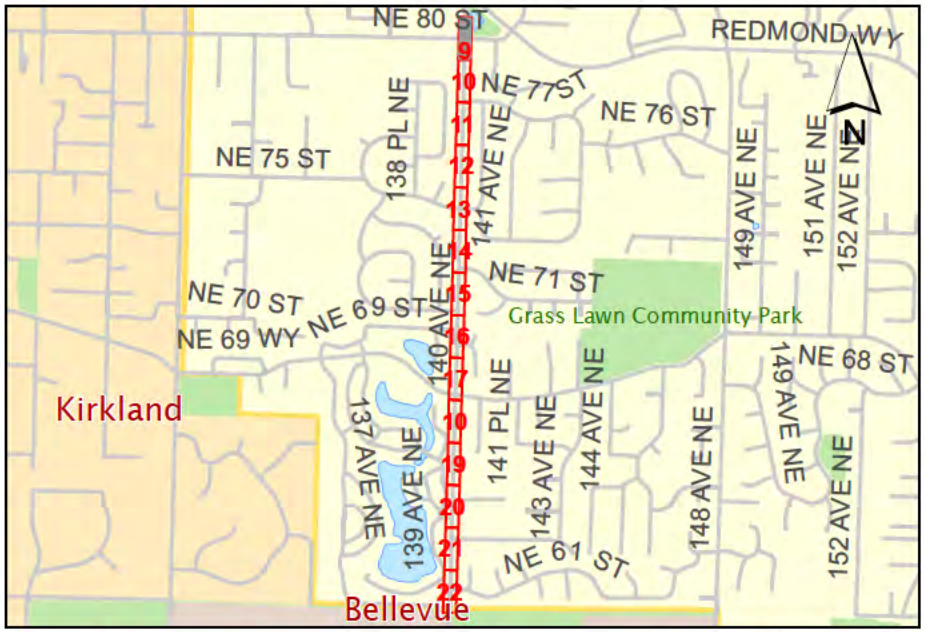

City of Redmond Landscape Maintenance Areas Map Series

Landscape Area Page Number: **140thAveNE_RedmondWY10** *drafted on: July 25, 2012*

1 inch equals 40 feet

aerial photography from spring 2010--for reference only; not a substitute for field verification

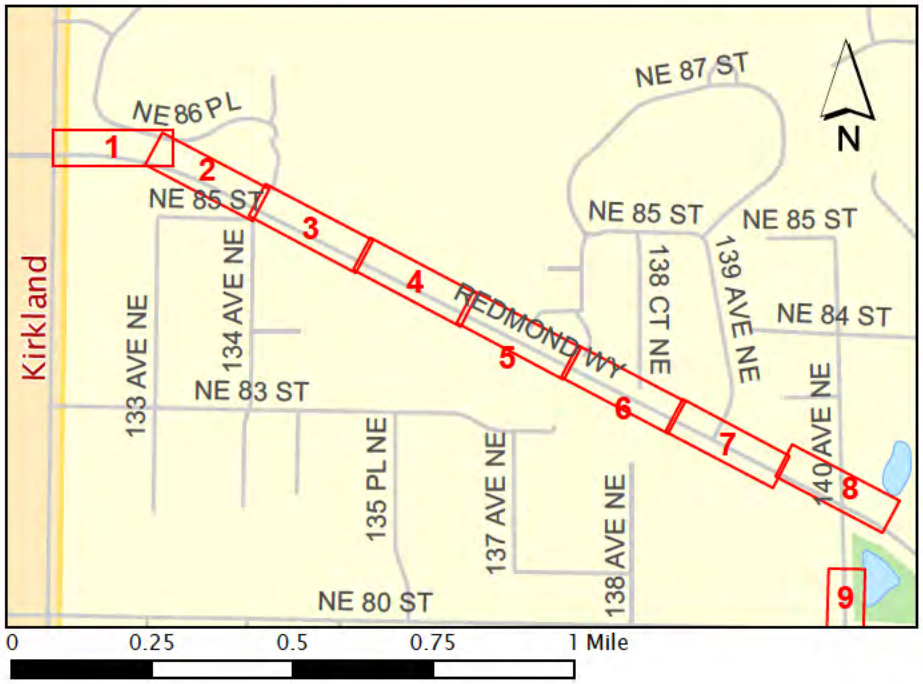

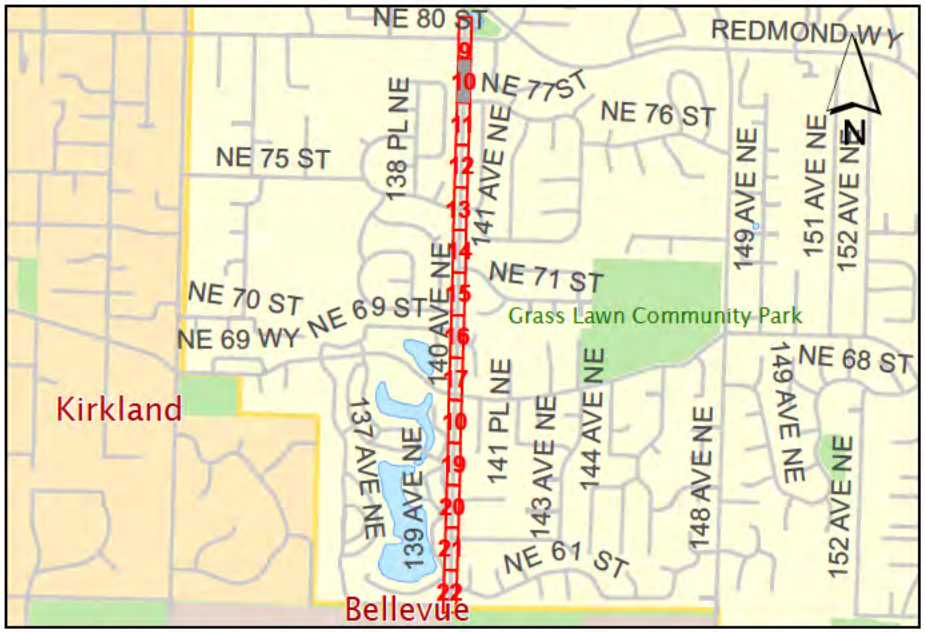

City of Redmond Landscape Maintenance Areas Map Series

Landscape Area Page Number: **140thAveNE_RedmondWY11** *drafted on: July 25, 2012*

1 inch equals 40 feet

aerial photography from spring 2010--for reference only; not a substitute for field verification

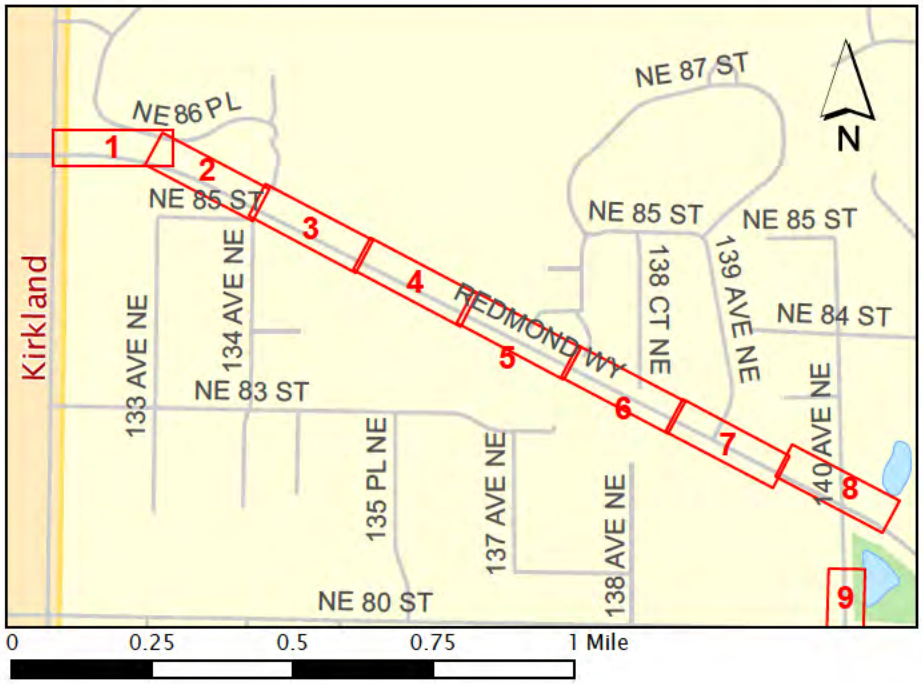

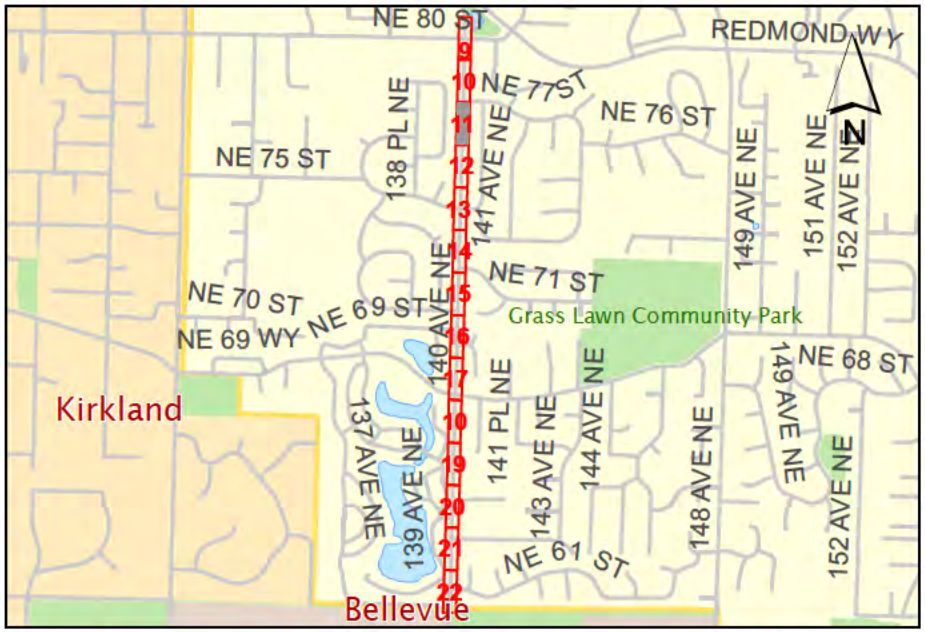

City of Redmond Landscape Maintenance Areas Map Series

Landscape Area Page Number: **140thAveNE_RedmondWY12** *drafted on: July 25, 2012*

1 inch equals 40 feet

aerial photography from spring 2010--for reference only; not a substitute for field verification

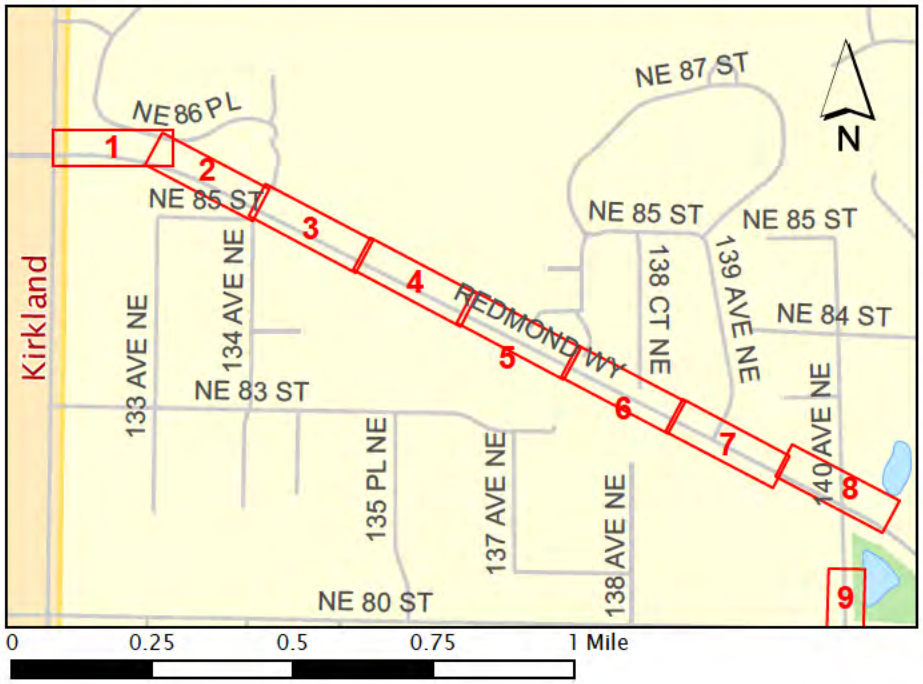

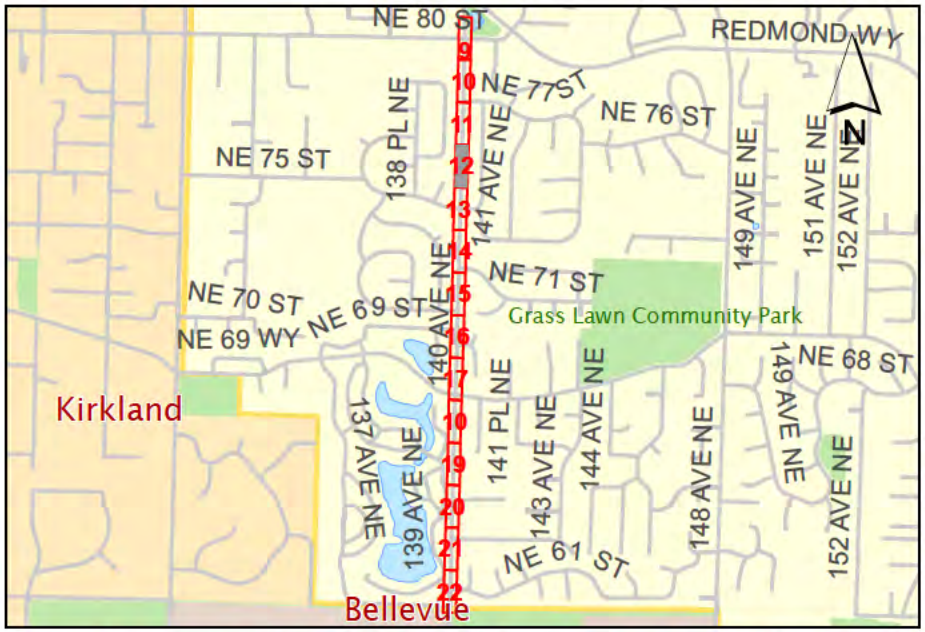

City of Redmond Landscape Maintenance Areas Map Series

Landscape Area Page Number: **140thAveNE_RedmondWY13** *drafted on: July 25, 2012*

1 inch equals 40 feet

aerial photography from spring 2010--for reference only; not a substitute for field verification

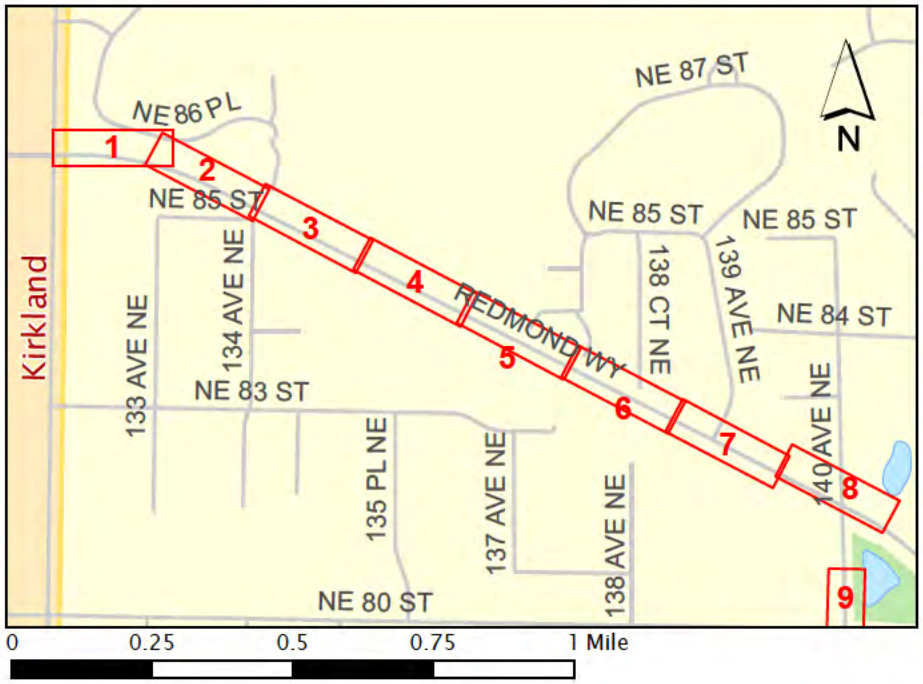

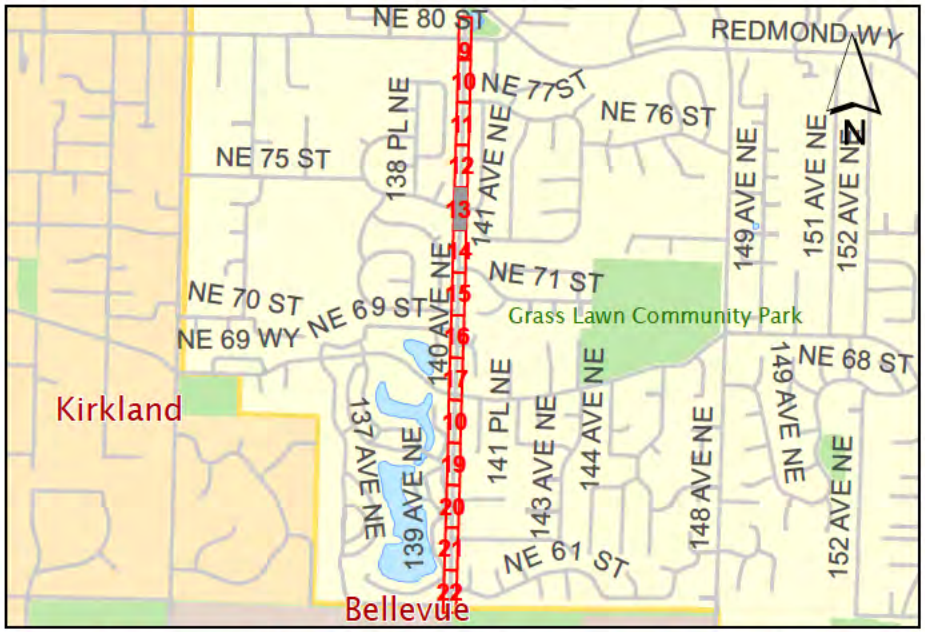

City of Redmond Landscape Maintenance Areas Map Series

Landscape Area Page Number: **140thAveNE_RedmondWY14** *drafted on: July 25, 2012*

1 inch equals 40 feet

aerial photography from spring 2010--for reference only; not a substitute for field verification

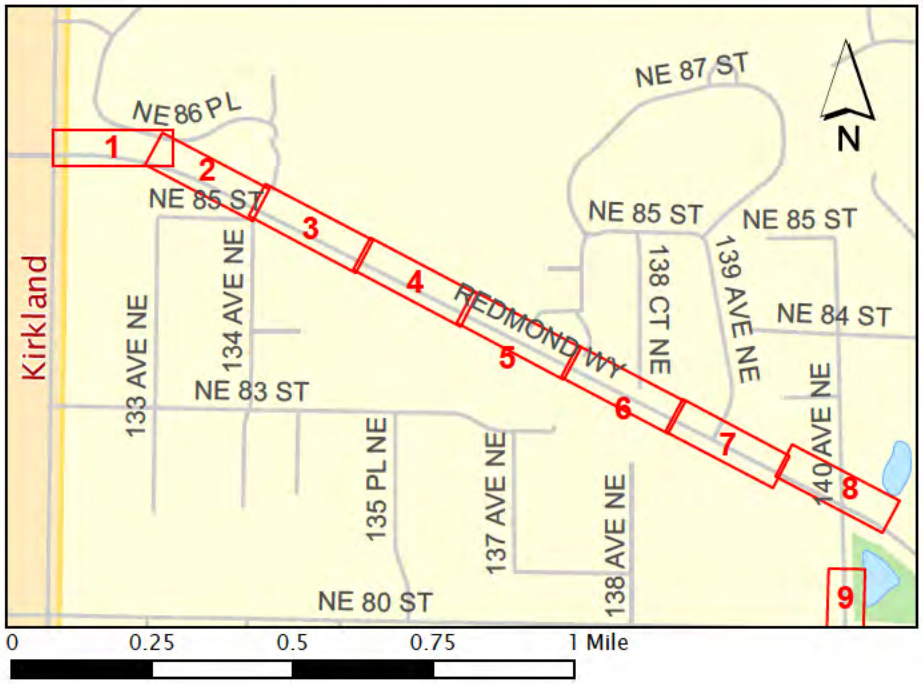

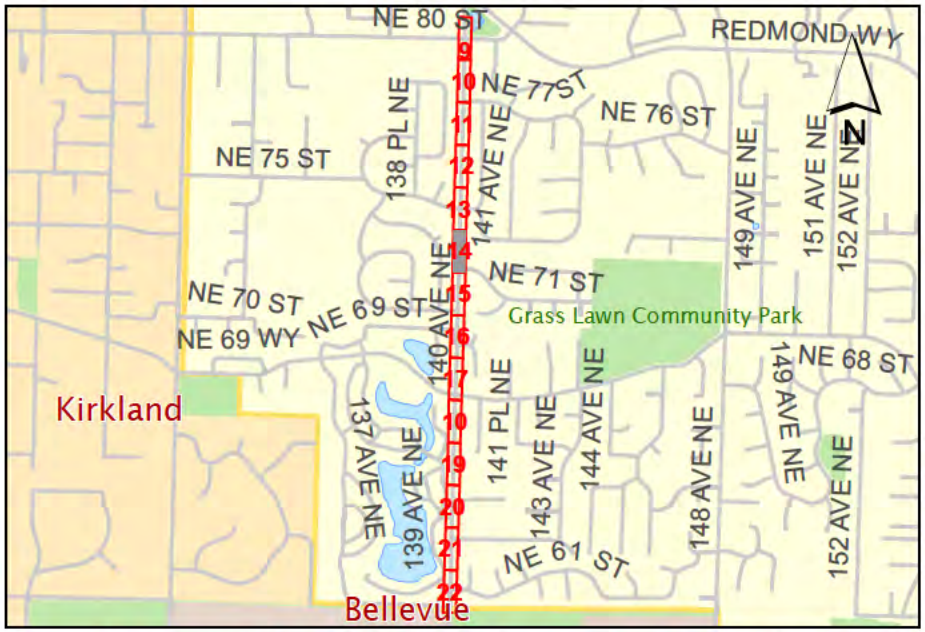

City of Redmond Landscape Maintenance Areas Map Series

Landscape Area Page Number: **140thAveNE_RedmondWY15**

drafted on: July 25, 2012

1 inch equals 40 feet

aerial photography from spring 2010--for reference only; not a substitute for field verification

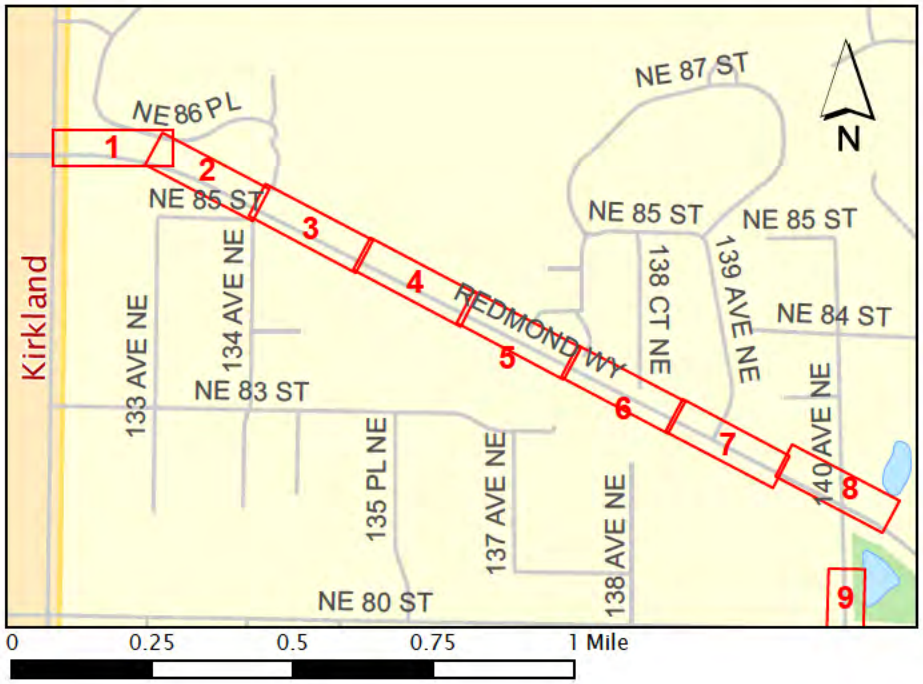

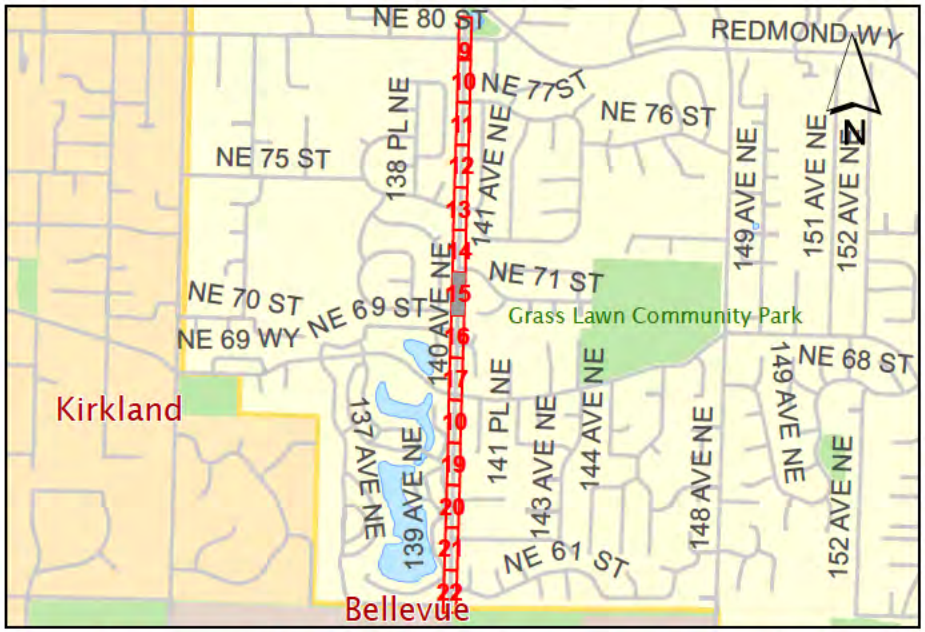

City of Redmond Landscape Maintenance Areas Map Series

Landscape Area Page Number: **140thAveNE_RedmondWY16** *drafted on: July 25, 2012*

1 inch equals 40 feet

aerial photography from spring 2010--for reference only; not a substitute for field verification

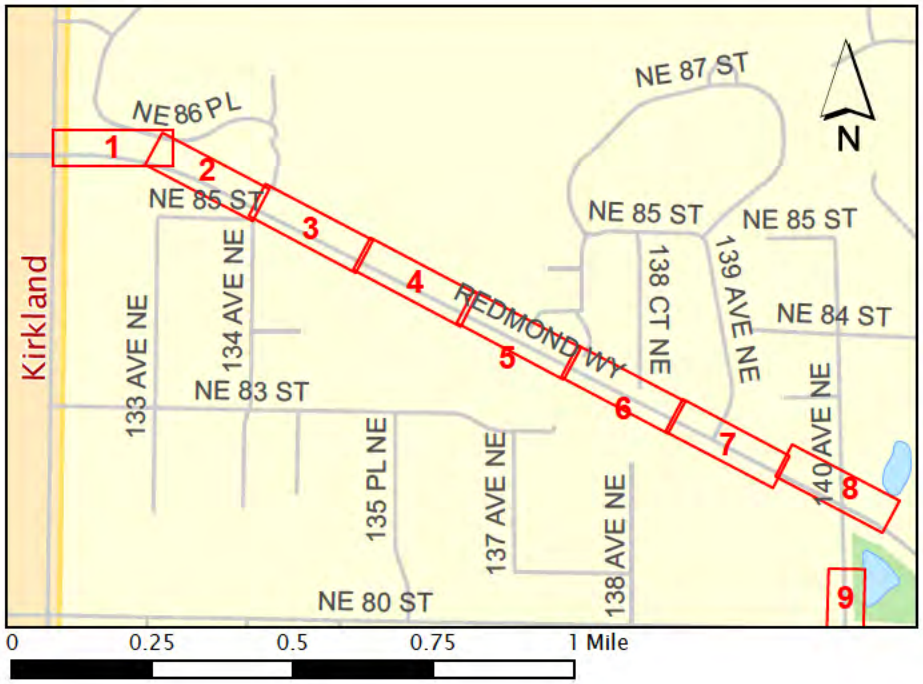

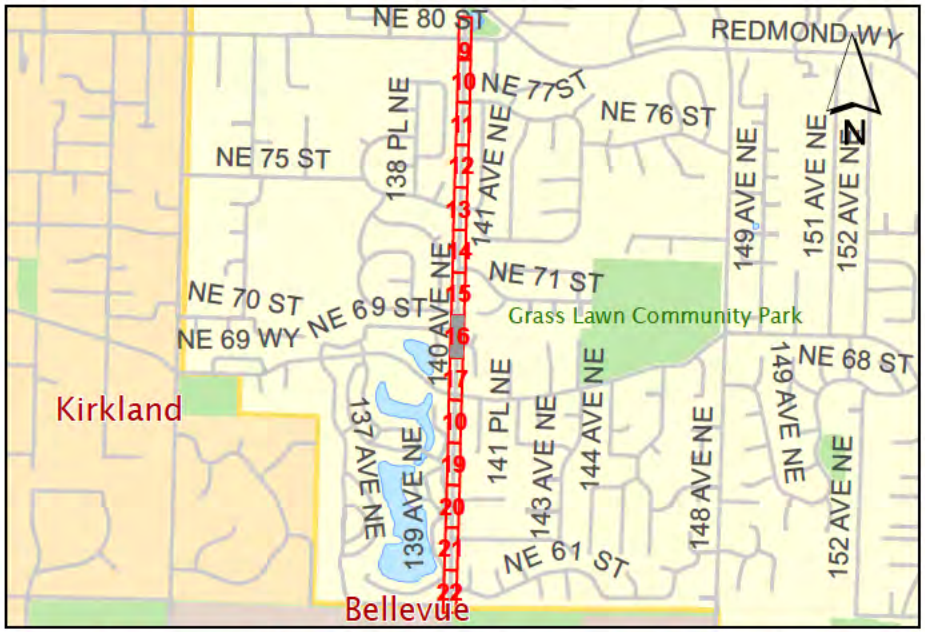

City of Redmond Landscape Maintenance Areas Map Series

Landscape Area Page Number: **140thAveNE_RedmondWY17** *drafted on: July 25, 2012*

1 inch equals 40 feet

aerial photography from spring 2010--for reference only; not a substitute for field verification

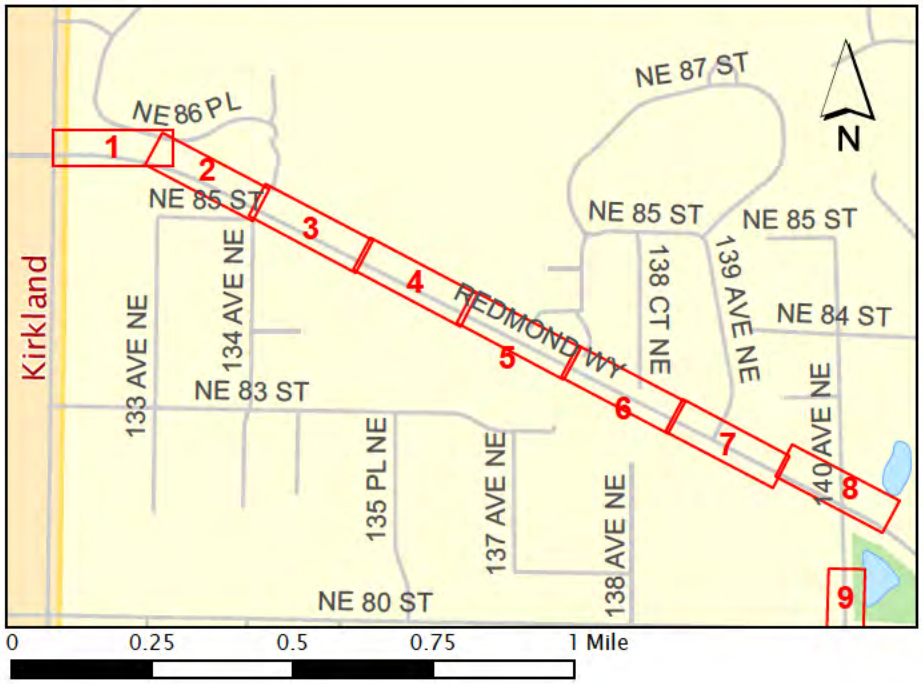

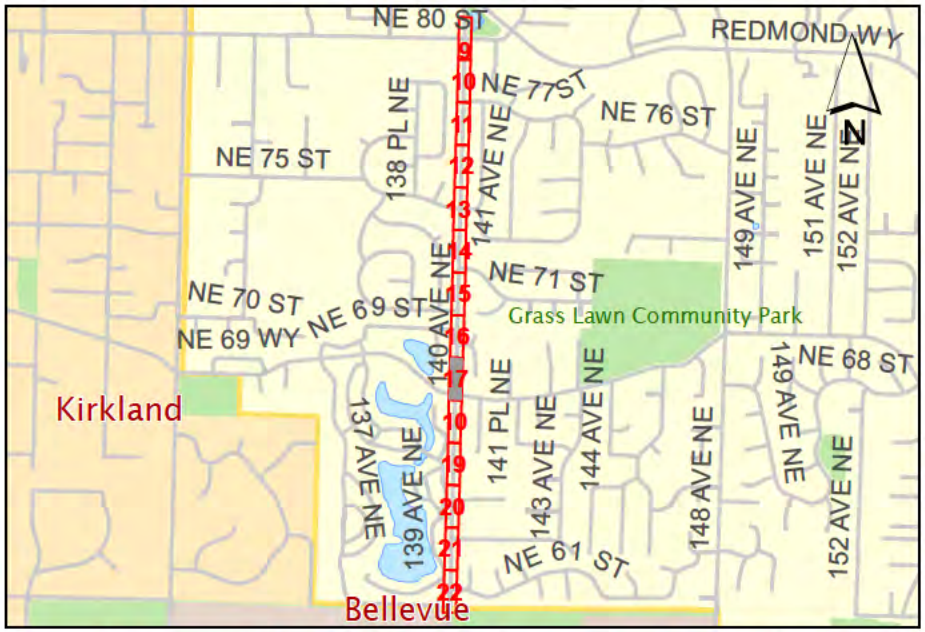

City of Redmond Landscape Maintenance Areas Map Series

Landscape Area Page Number: **140thAveNE_RedmondWY18** *drafted on: July 25, 2012*

1 inch equals 40 feet

aerial photography from spring 2010--for reference only; not a substitute for field verification

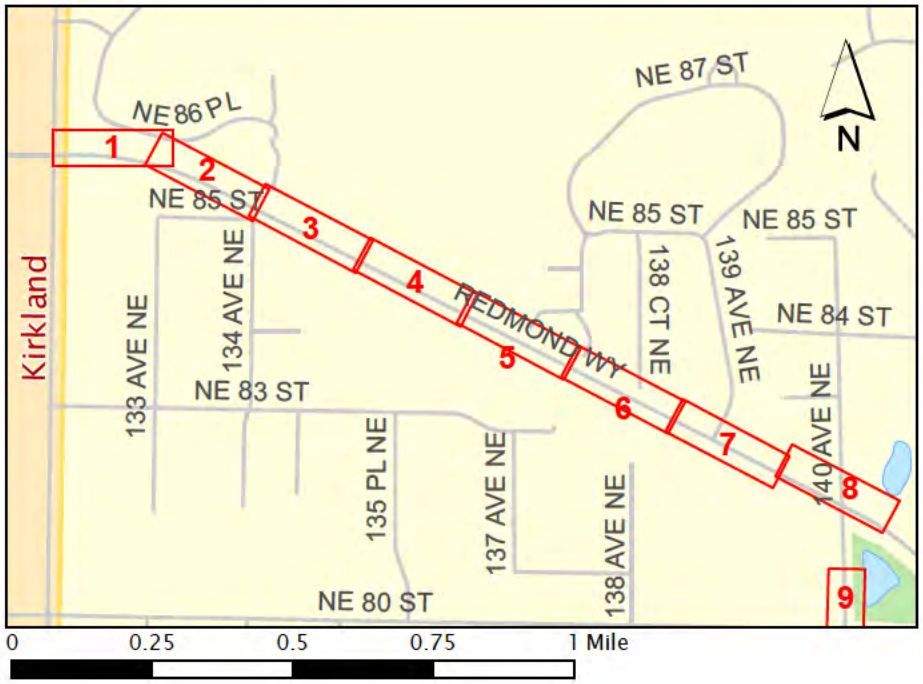

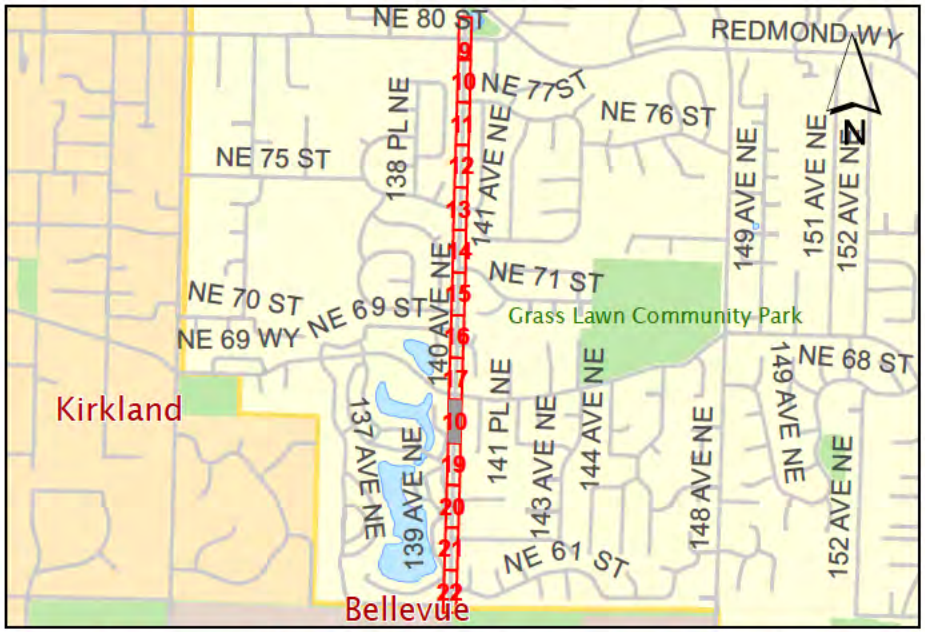

City of Redmond Landscape Maintenance Areas Map Series

Landscape Area Page Number: **140thAveNE_RedmondWY19** *drafted on: July 25, 2012*

1 inch equals 40 feet

aerial photography from spring 2010--for reference only; not a substitute for field verification

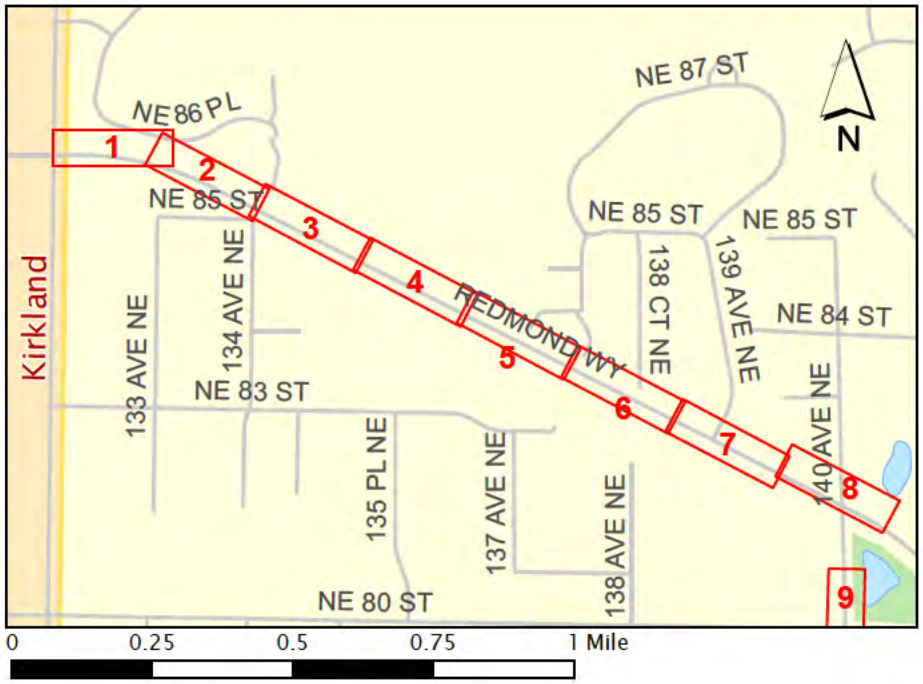

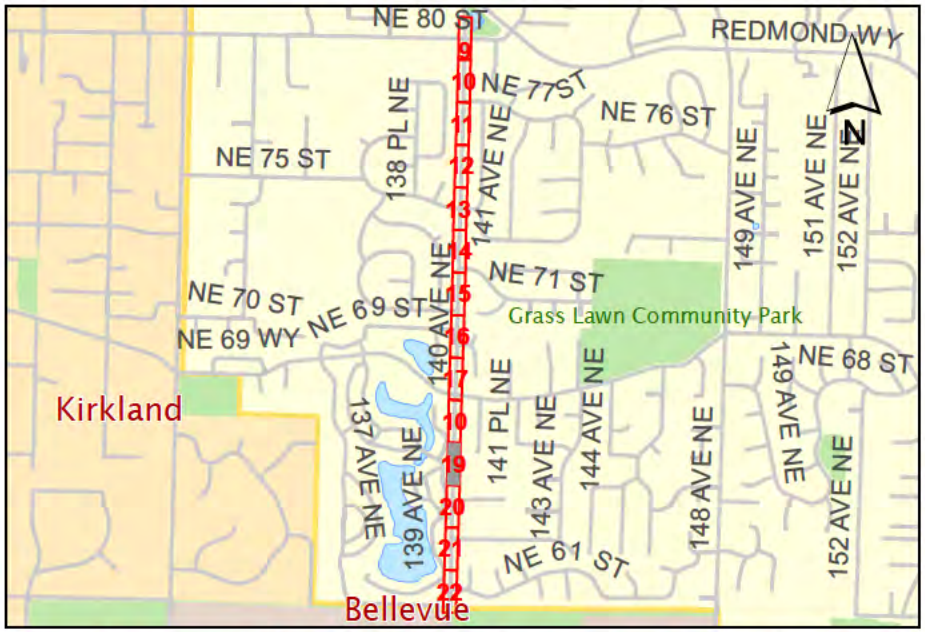

City of Redmond Landscape Maintenance Areas Map Series

Landscape Area Page Number: **140thAveNE_RedmondWY20** *drafted on: July 25, 2012*

1 inch equals 40 feet

aerial photography from spring 2010--for reference only; not a substitute for field verification

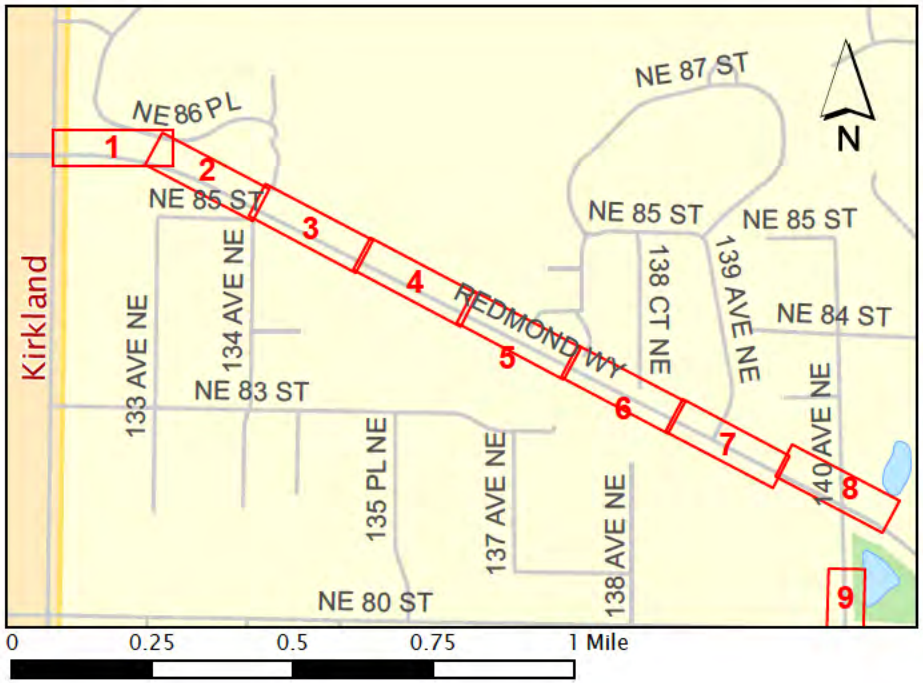

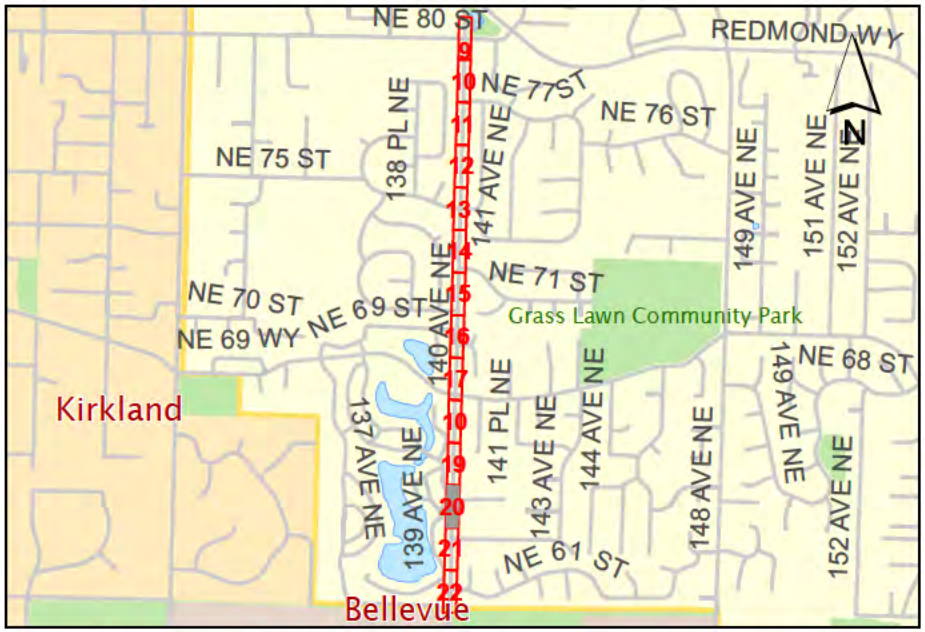

City of Redmond Landscape Maintenance Areas Map Series

Landscape Area Page Number: **140thAveNE_RedmondWY21** *drafted on: July 25, 2012*

1 inch equals 40 feet

aerial photography from spring 2010--for reference only; not a substitute for field verification

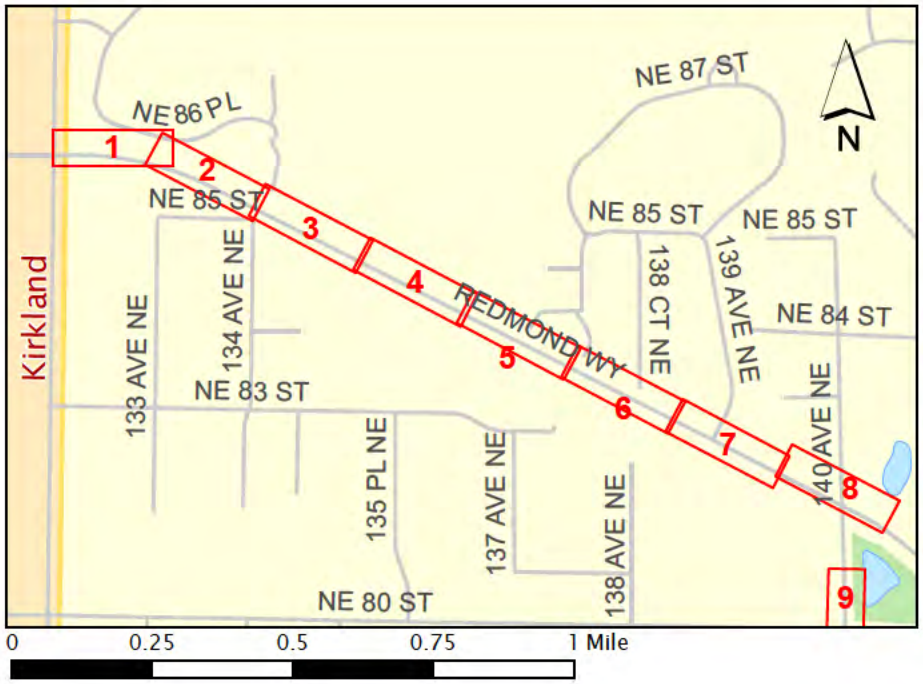

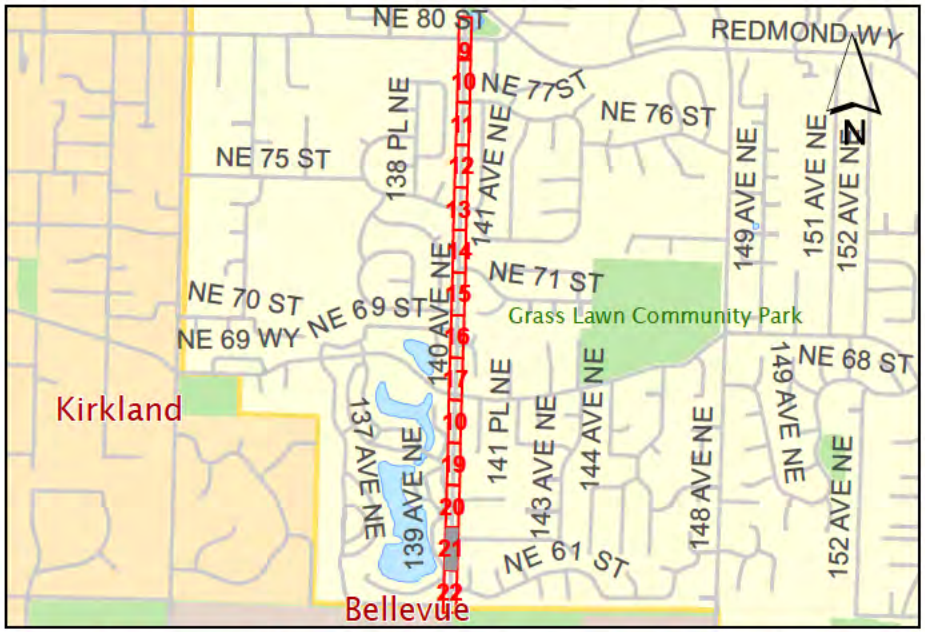

City of Redmond Landscape Maintenance Areas Map Series

Landscape Area Page Number: **140thAveNE_RedmondWY22** *drafted on: July 25, 2012*

1 inch equals 40 feet

aerial photography from spring 2010--for reference only; not a substitute for field verification

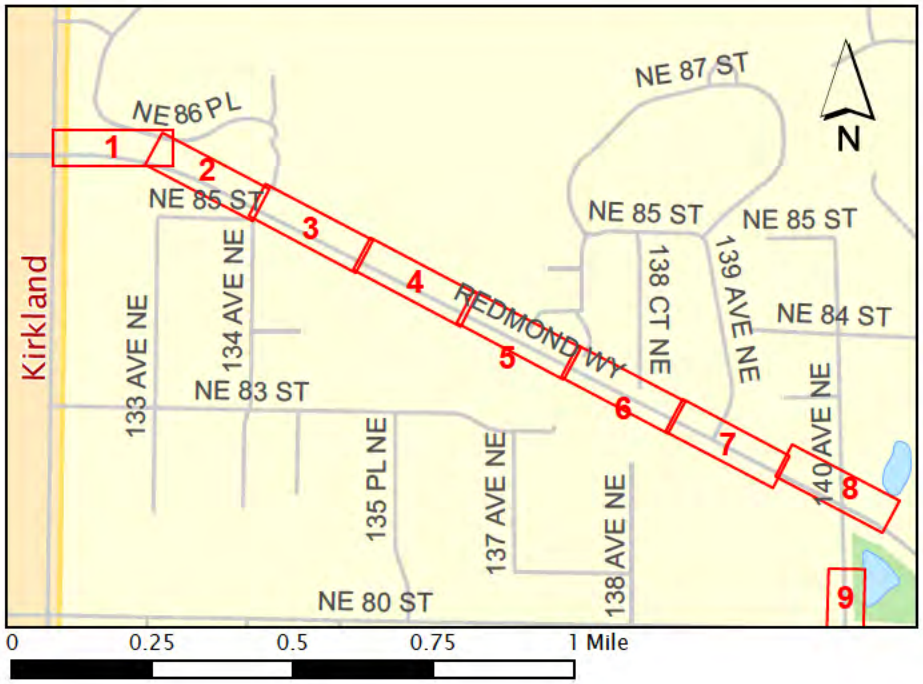

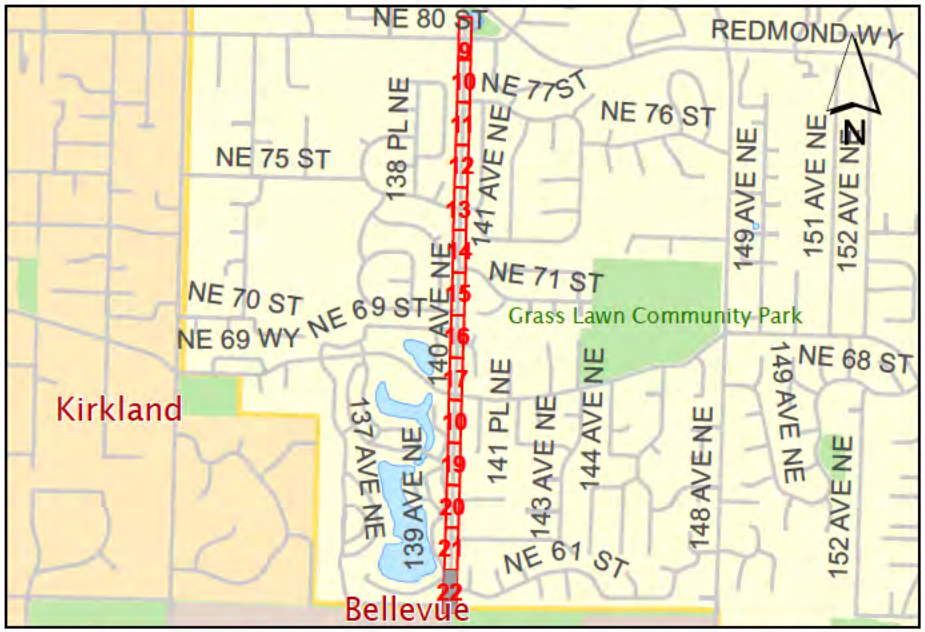

City of Redmond Landscape Maintenance Areas Map Series

148TH AVENUE NE

LANDSCAPING

Landscape Area Page Number: **148thAVENE1**

drafted on: July 25, 2012

1 inch equals 40 feet

aerial photography from spring 2010--for reference only; not a substitute for field verification

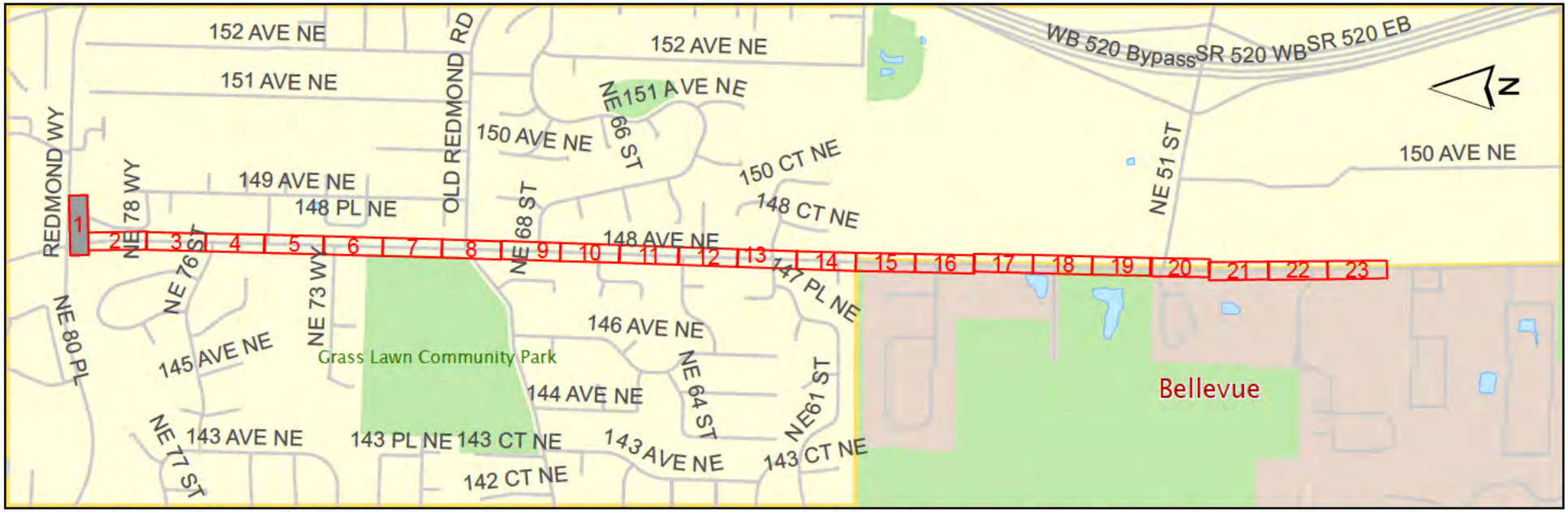

0 0.125 0.25 0.375 0.5 Miles

City of Redmond Landscape Maintenance Areas Map Series

Landscape Area Page Number: *148thAVENE2*

drafted on: July 25, 2012

1 inch equals 40 feet

aerial photography from spring 2010--for reference only; not a substitute for field verification

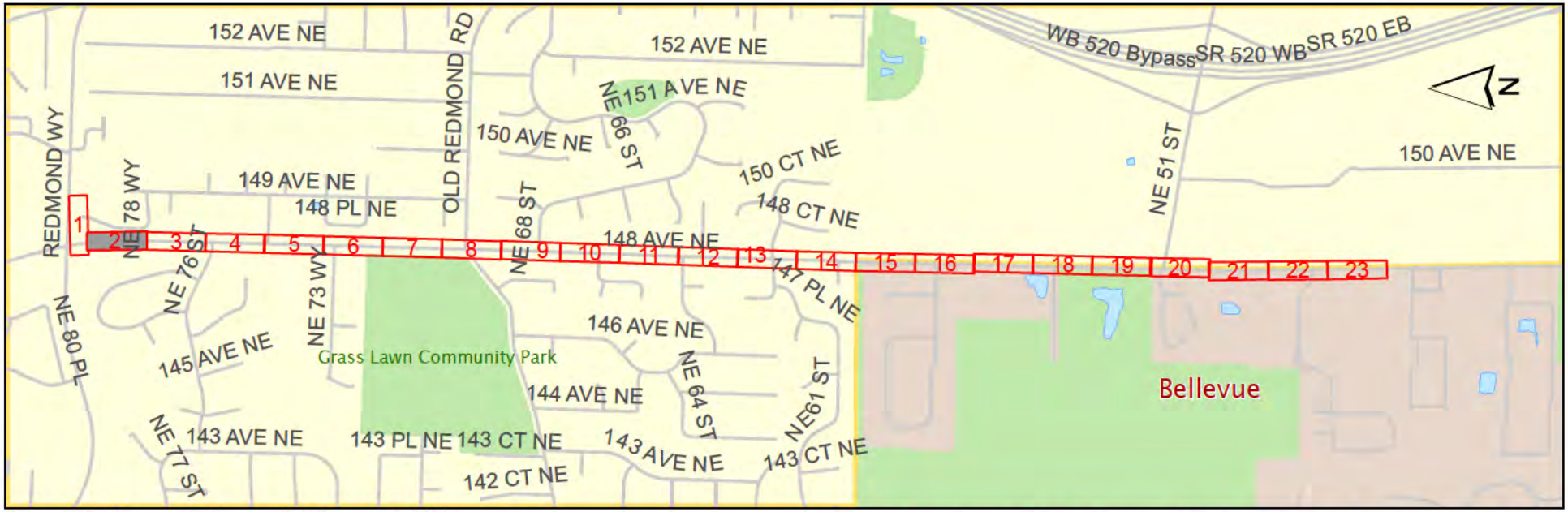

City of Redmond Landscape Maintenance Areas Map Series

Landscape Area Page Number: **148thAVENE3**

drafted on: July 25, 2012



1 inch equals 40 feet

aerial photography from spring 2010--for reference only; not a substitute for field verification

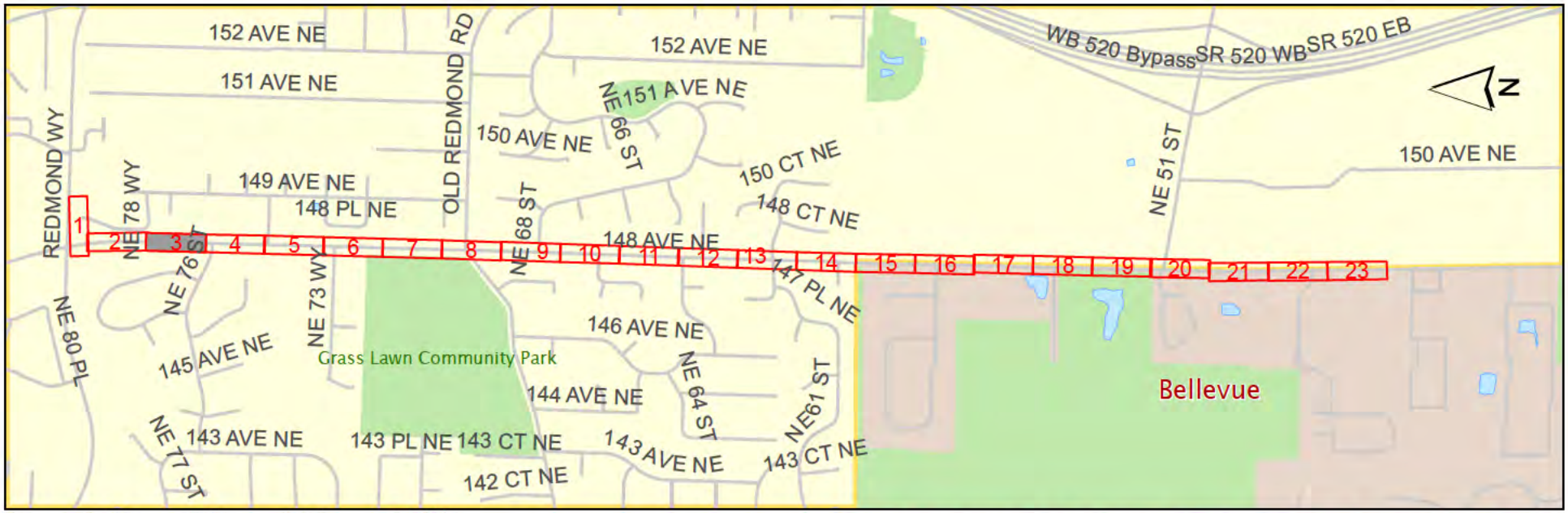

City of Redmond Landscape Maintenance Areas Map Series

Landscape Area Page Number: **148thAVENE4**

drafted on: July 25, 2012

1 inch equals 40 feet

aerial photography from spring 2010--for reference only; not a substitute for field verification

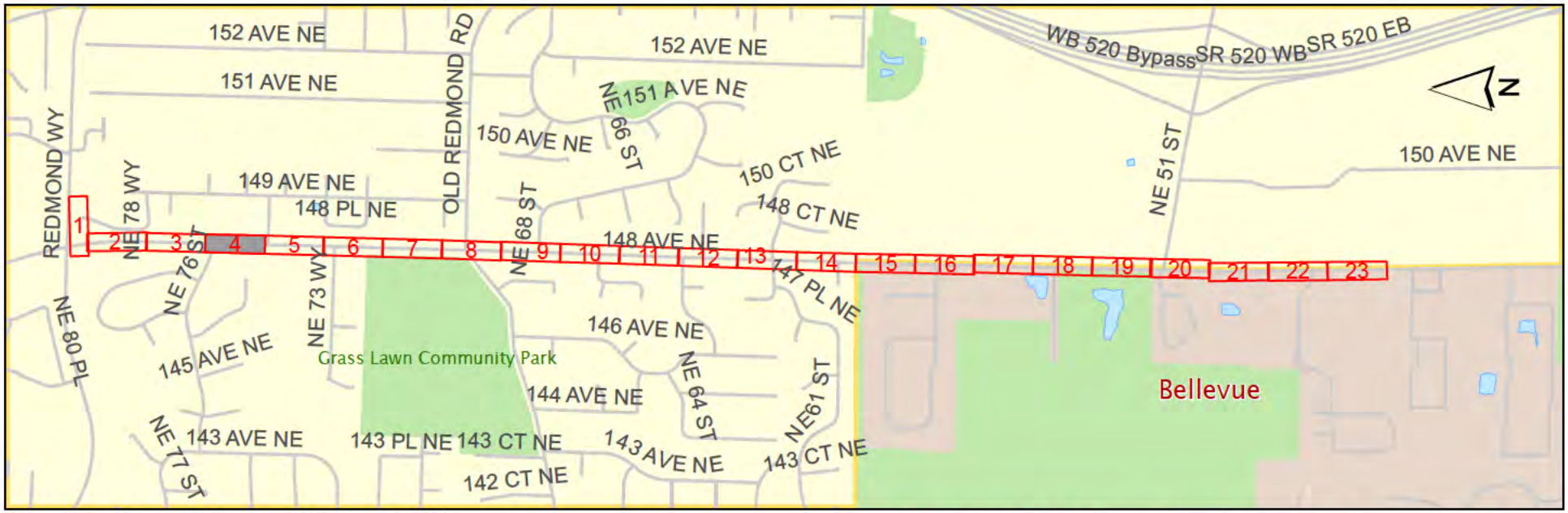

0 0.125 0.25 0.375 0.5 Miles

City of Redmond Landscape Maintenance Areas Map Series

Landscape Area Page Number: **148thAVENE5**

drafted on: July 25, 2012

1 inch equals 40 feet

aerial photography from spring 2010--for reference only; not a substitute for field verification

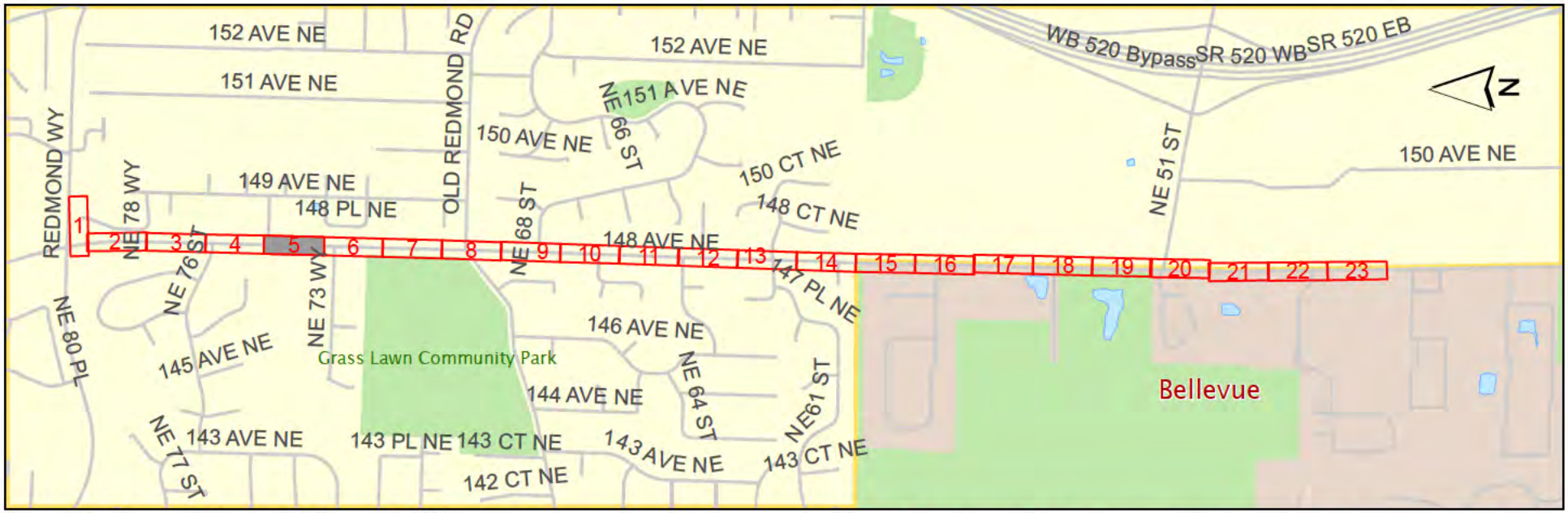

City of Redmond Landscape Maintenance Areas Map Series

Landscape Area Page Number: *148thAVENE6*

drafted on: July 25, 2012

1 inch equals 40 feet

aerial photography from spring 2010--for reference only; not a substitute for field verification

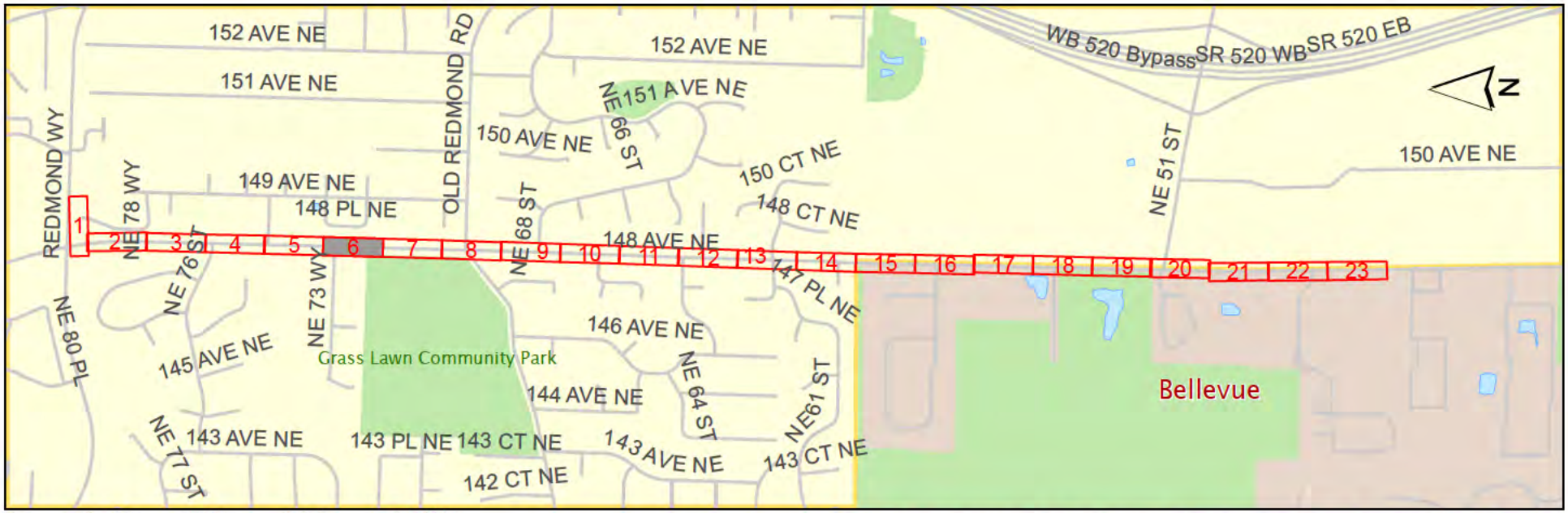

0 0.125 0.25 0.375 0.5 Miles

City of Redmond Landscape Maintenance Areas Map Series

Landscape Area Page Number: **148thAVENE7**

drafted on: July 25, 2012

1 inch equals 40 feet

aerial photography from spring 2010--for reference only; not a substitute for field verification

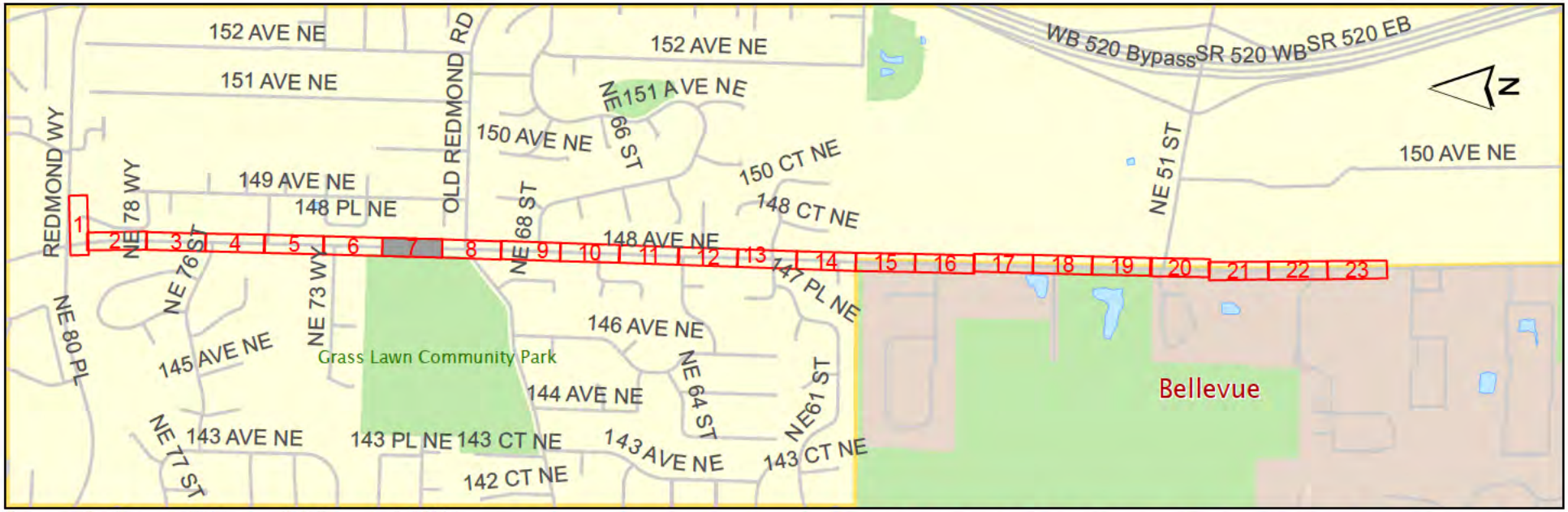

City of Redmond Landscape Maintenance Areas Map Series

Landscape Area Page Number: **148thAVENE8**

drafted on: July 25, 2012

1 inch equals 40 feet

aerial photography from spring 2010--for reference only; not a substitute for field verification

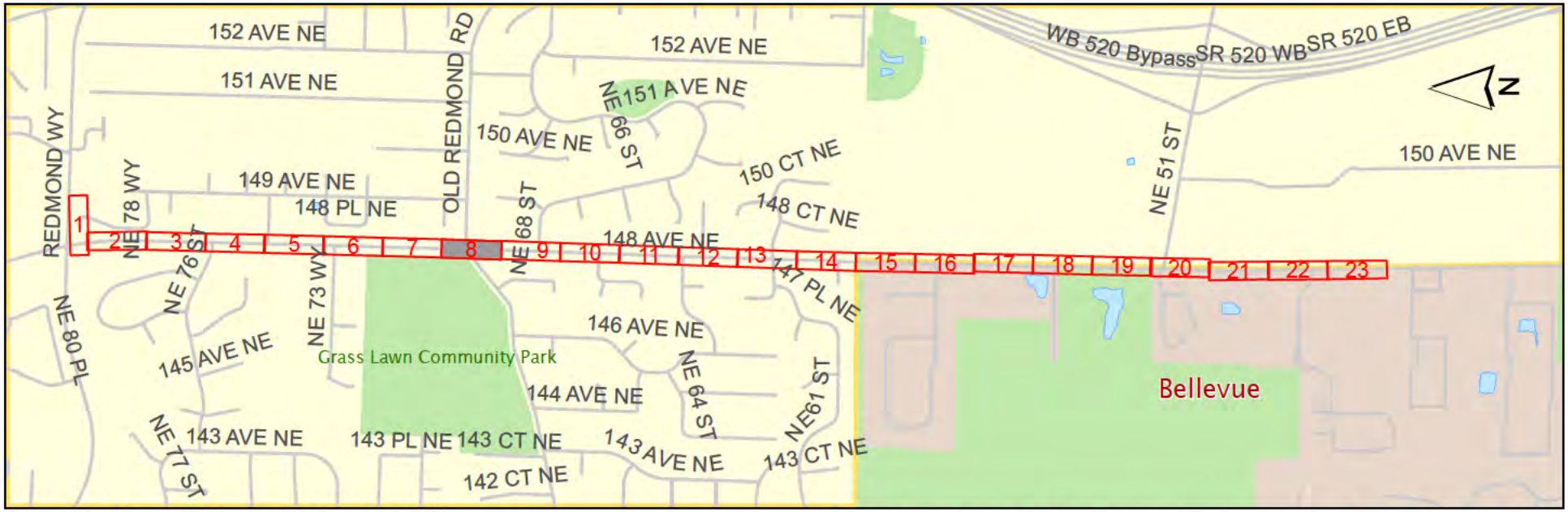

0 0.125 0.25 0.375 0.5 Miles

City of Redmond Landscape Maintenance Areas Map Series

Landscape Area Page Number: **148thAVENE9**

drafted on: July 25, 2012

1 inch equals 40 feet

aerial photography from spring 2010--for reference only; not a substitute for field verification

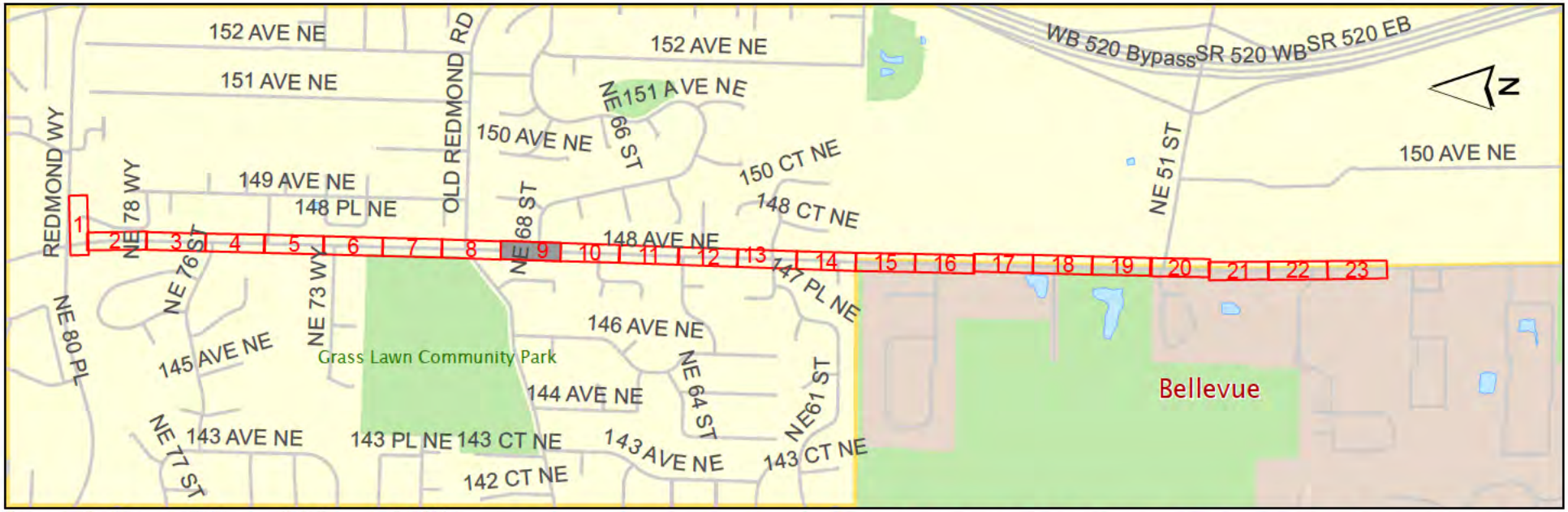

City of Redmond Landscape Maintenance Areas Map Series

Landscape Area Page Number: **148thAVENE10**

drafted on: July 25, 2012

1 inch equals 40 feet

aerial photography from spring 2010--for reference only; not a substitute for field verification

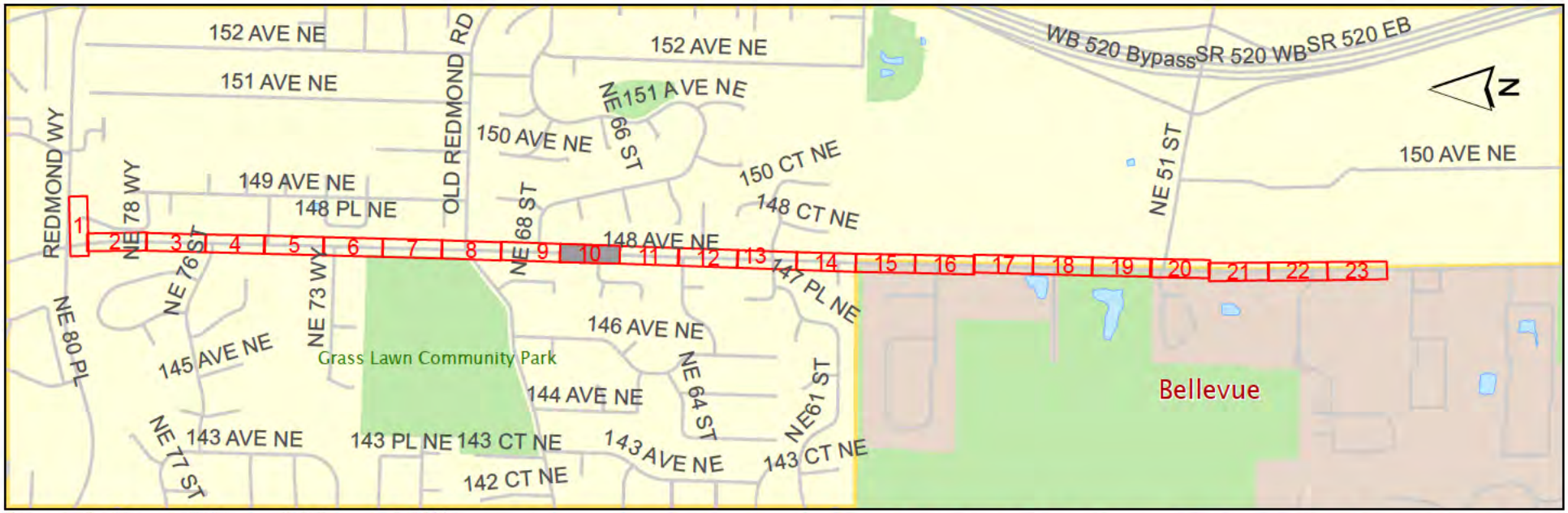

0 0.125 0.25 0.375 0.5 Miles

City of Redmond Landscape Maintenance Areas Map Series

Landscape Area Page Number: **148thAVENE11**

drafted on: July 25, 2012

1 inch equals 40 feet

aerial photography from spring 2010--for reference only; not a substitute for field verification

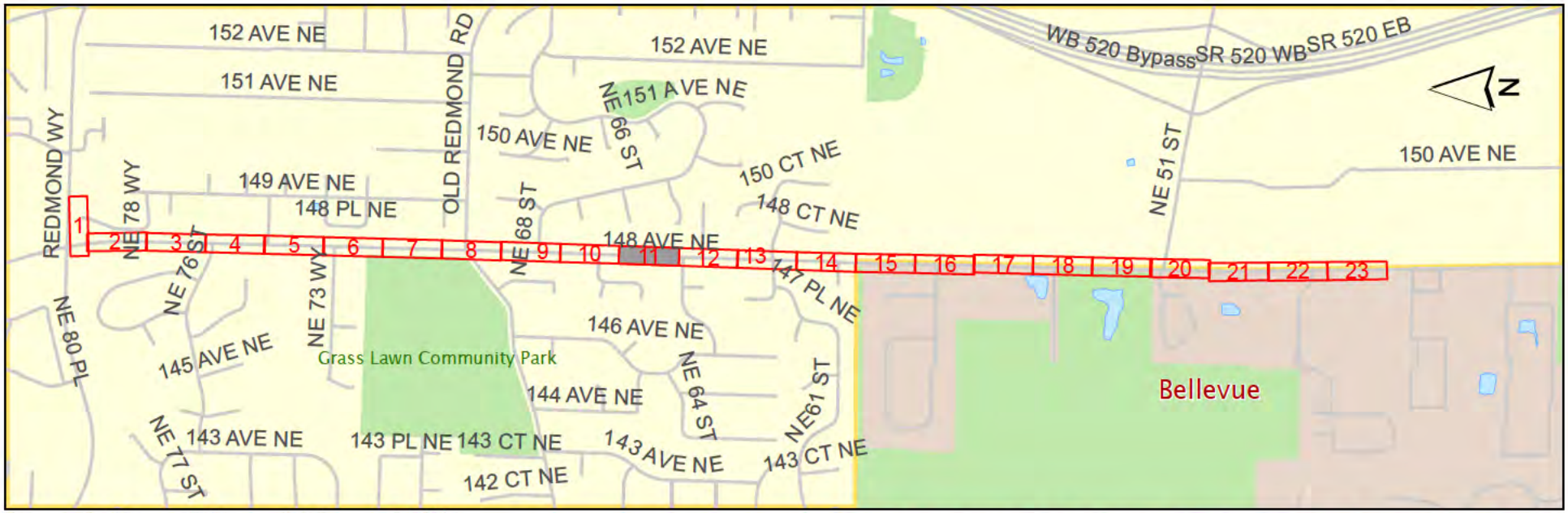

0 0.125 0.25 0.375 0.5 Miles

City of Redmond Landscape Maintenance Areas Map Series

Landscape Area Page Number: **148thAVENE12**

drafted on: July 25, 2012

1 inch equals 40 feet

aerial photography from spring 2010--for reference only; not a substitute for field verification

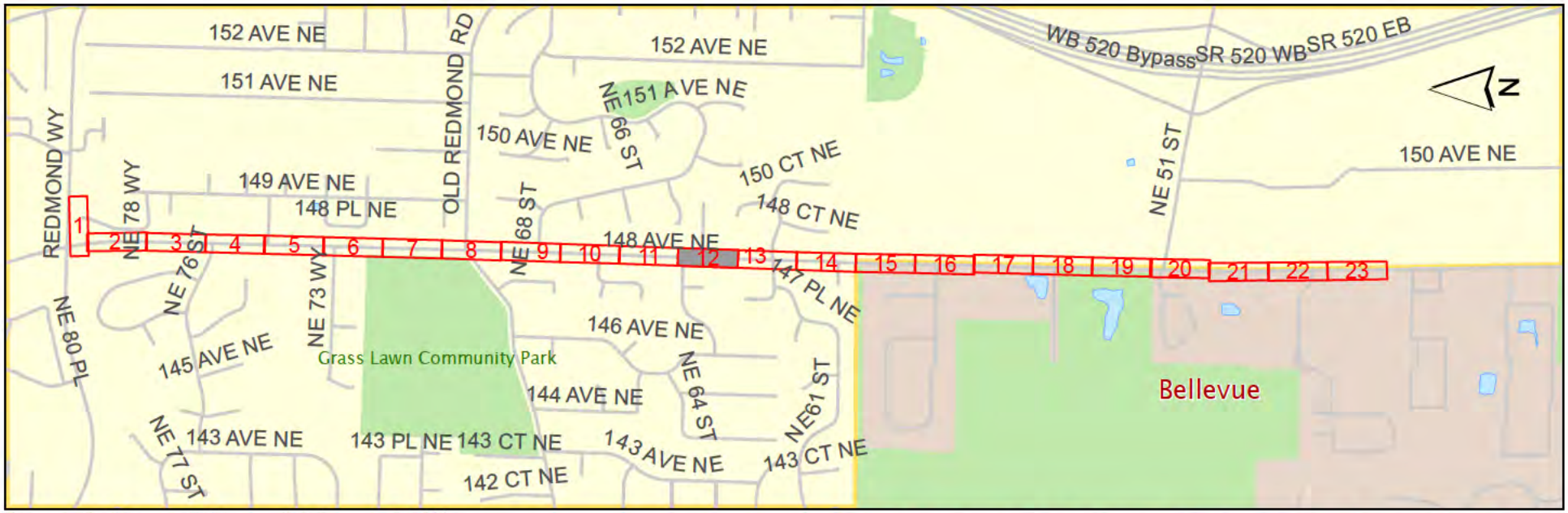

0 0.125 0.25 0.375 0.5 Miles

City of Redmond Landscape Maintenance Areas Map Series

Landscape Area Page Number: **148thAVENE13**

drafted on: July 25, 2012

1 inch equals 40 feet

aerial photography from spring 2010--for reference only; not a substitute for field verification

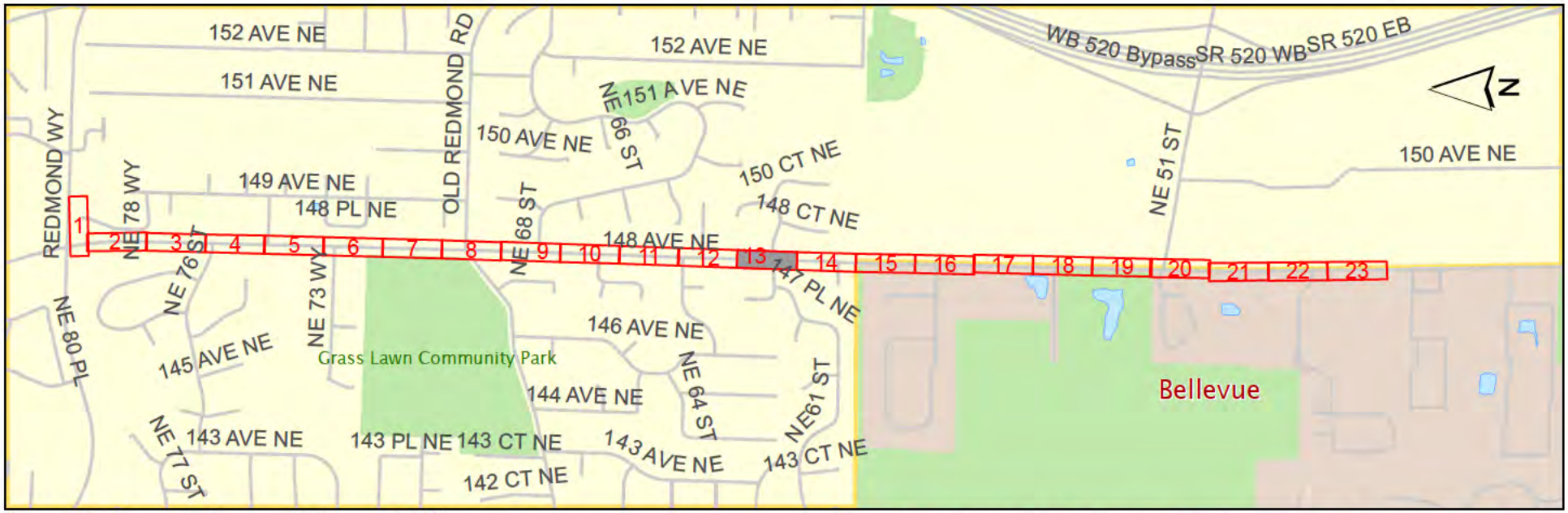

0 0.125 0.25 0.375 0.5 Miles

City of Redmond Landscape Maintenance Areas Map Series

Landscape Area Page Number: **148thAVENE14**

drafted on: July 25, 2012

1 inch equals 40 feet

aerial photography from spring 2010--for reference only; not a substitute for field verification

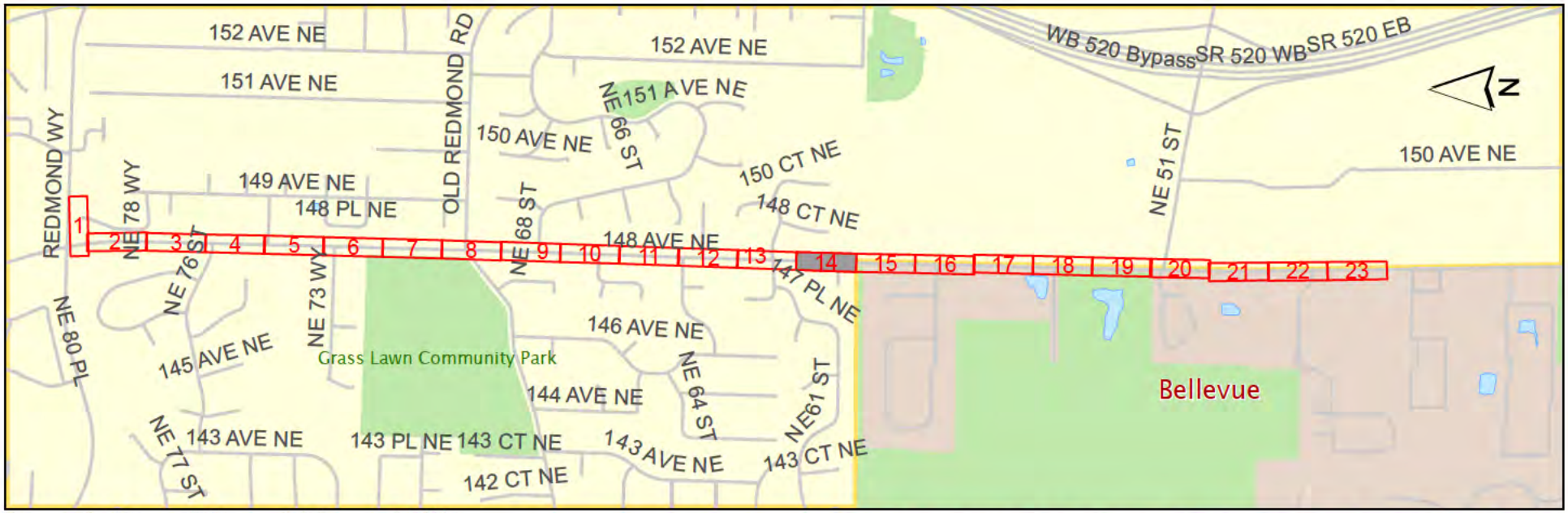

City of Redmond Landscape Maintenance Areas Map Series

Landscape Area Page Number: **148thAVENE15**

drafted on: July 25, 2012

1 inch equals 40 feet

aerial photography from spring 2010--for reference only; not a substitute for field verification

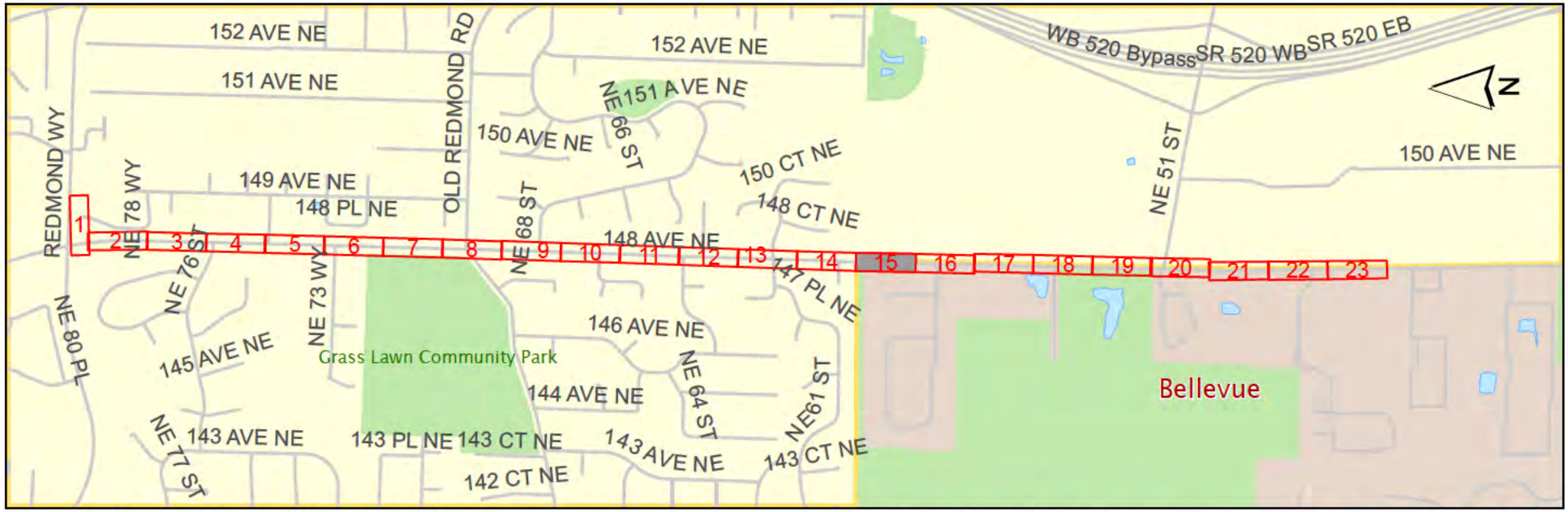

0 0.125 0.25 0.375 0.5 Miles

City of Redmond Landscape Maintenance Areas Map Series

Landscape Area Page Number: **148thAVENE16**

drafted on: July 25, 2012

1 inch equals 40 feet

aerial photography from spring 2010--for reference only; not a substitute for field verification

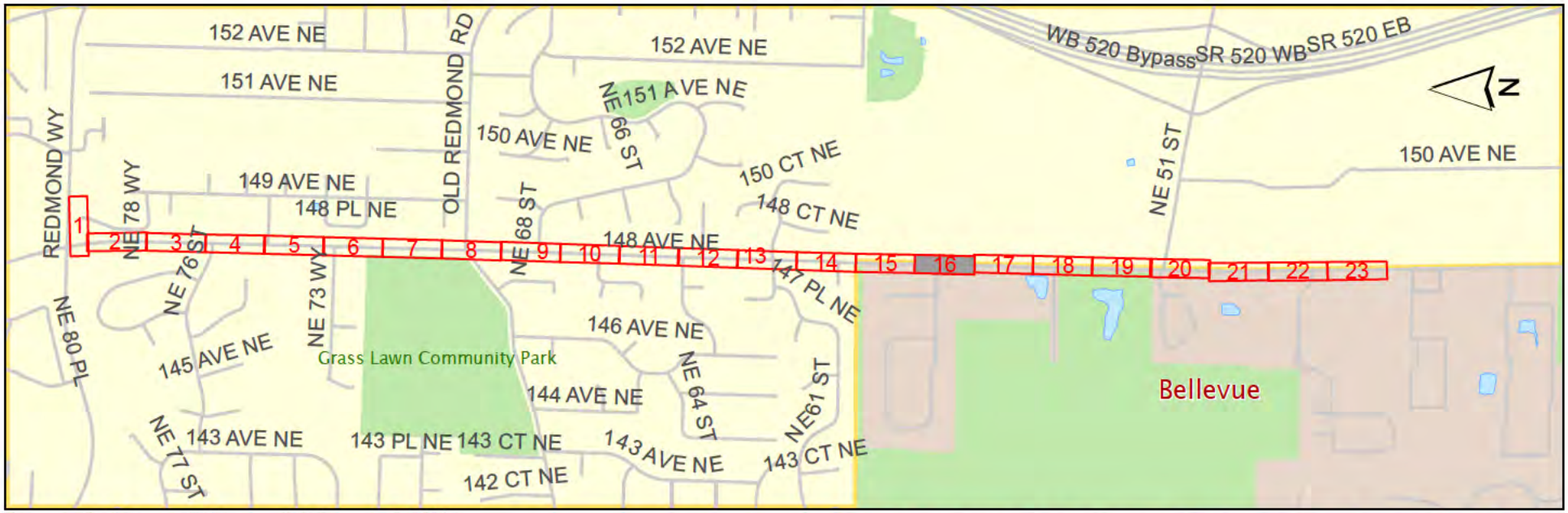

City of Redmond Landscape Maintenance Areas Map Series

Landscape Area Page Number: **148thAVENE17**

drafted on: July 25, 2012

1 inch equals 40 feet

aerial photography from spring 2010--for reference only; not a substitute for field verification

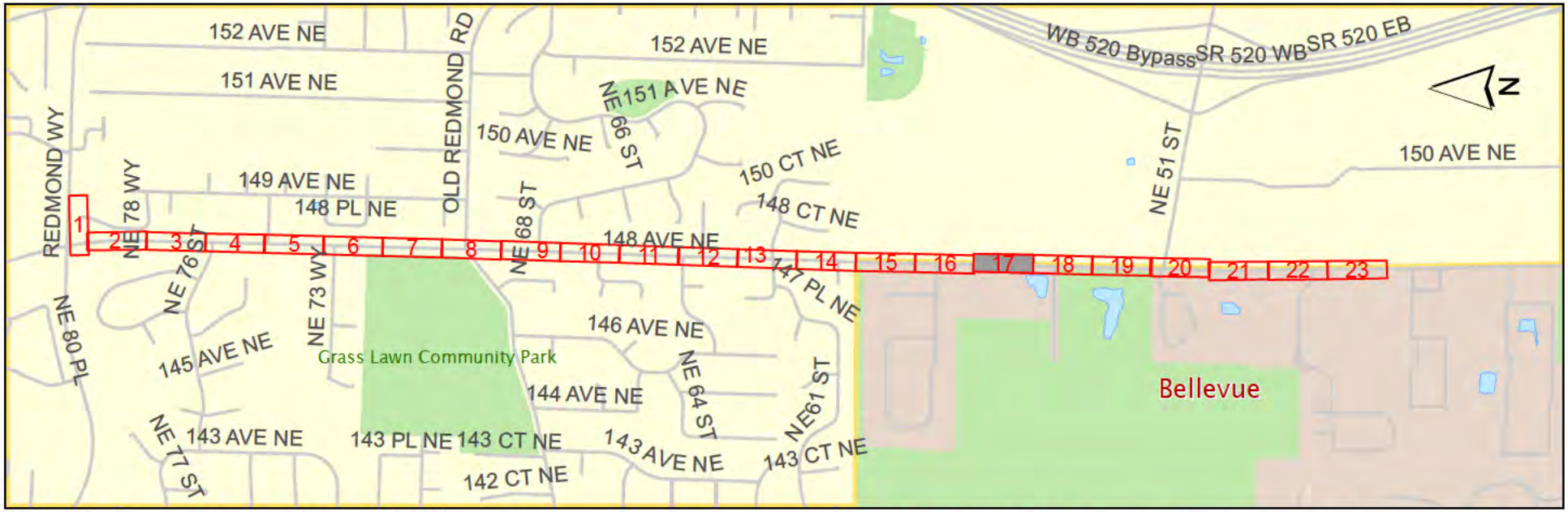

0 0.125 0.25 0.375 0.5 Miles

City of Redmond Landscape Maintenance Areas Map Series

Landscape Area Page Number: **148thAVENE18**

drafted on: July 25, 2012

1 inch equals 40 feet

aerial photography from spring 2010--for reference only; not a substitute for field verification

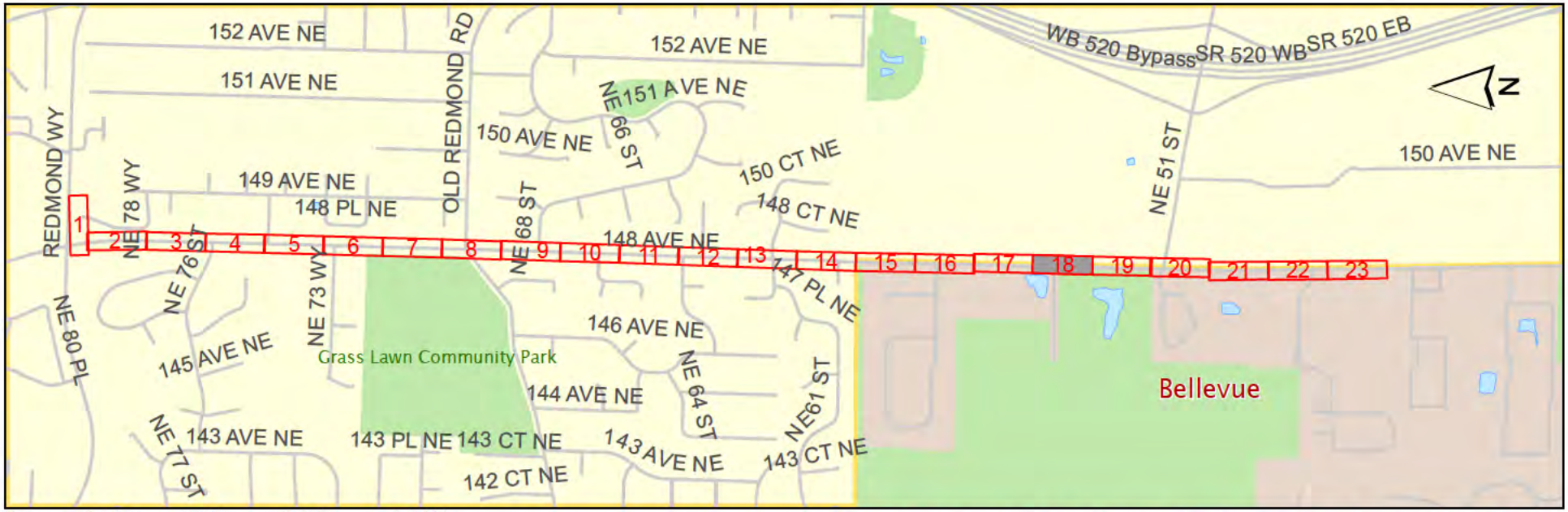

0 0.125 0.25 0.375 0.5 Miles

City of Redmond Landscape Maintenance Areas Map Series

Landscape Area Page Number: **148thAVENE19**

drafted on: July 25, 2012

1 inch equals 40 feet

aerial photography from spring 2010--for reference only; not a substitute for field verification

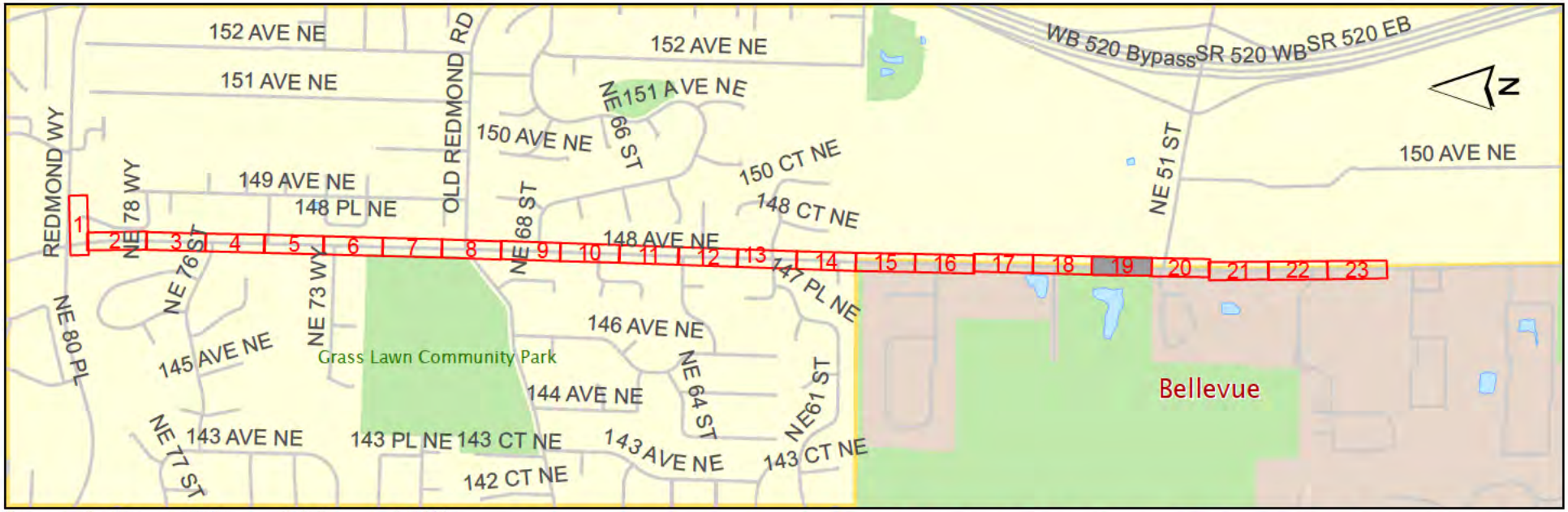

0 0.125 0.25 0.375 0.5 Miles

City of Redmond Landscape Maintenance Areas Map Series

Landscape Area Page Number: **148thAVENE20**

drafted on: July 25, 2012

1 inch equals 40 feet

aerial photography from spring 2010--for reference only; not a substitute for field verification

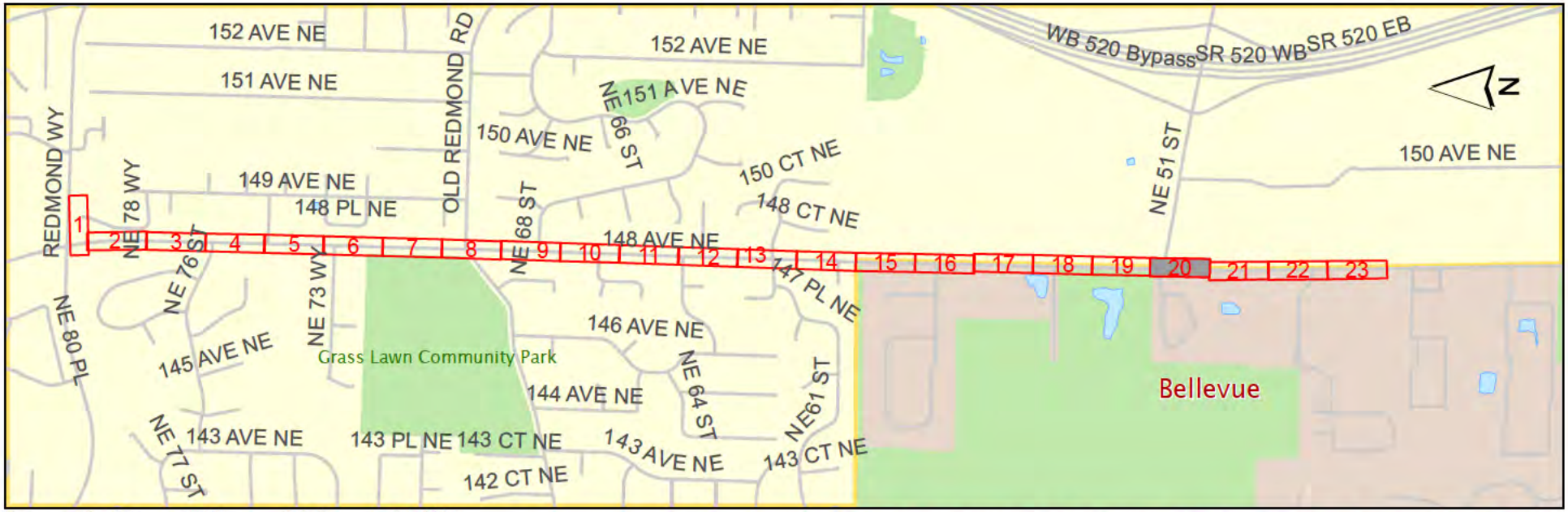

City of Redmond Landscape Maintenance Areas Map Series

Landscape Area Page Number: **148thAVENE21**

drafted on: July 25, 2012

1 inch equals 40 feet

aerial photography from spring 2010--for reference only; not a substitute for field verification

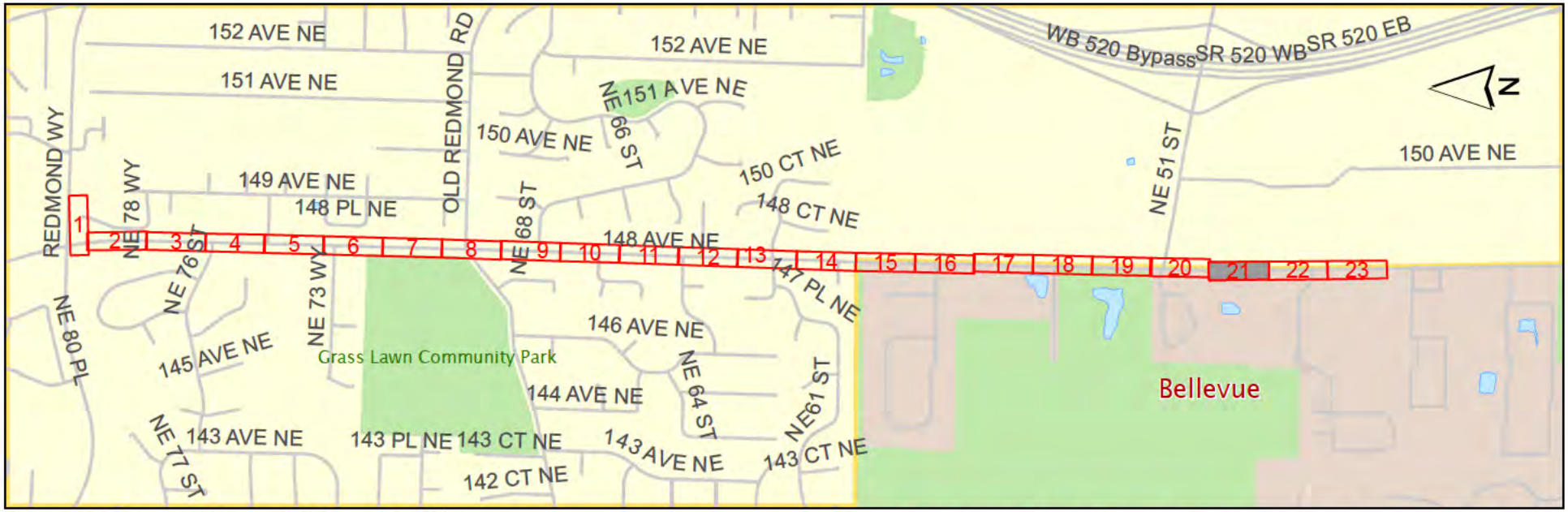

0 0.125 0.25 0.375 0.5 Miles

City of Redmond Landscape Maintenance Areas Map Series

Landscape Area Page Number: **148thAVENE22**

drafted on: July 25, 2012

1 inch equals 40 feet

aerial photography from spring 2010--for reference only; not a substitute for field verification

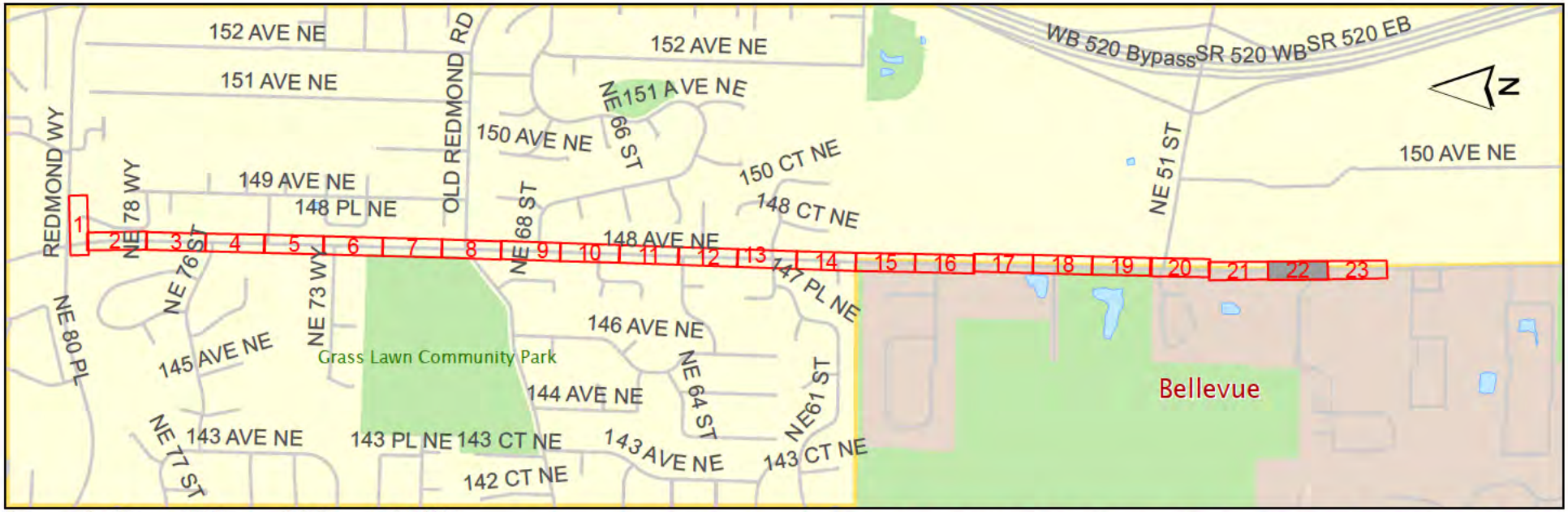

City of Redmond Landscape Maintenance Areas Map Series

Landscape Area Page Number: **148thAVENE23**

drafted on: July 25, 2012

1 inch equals 40 feet

aerial photography from spring 2010--for reference only; not a substitute for field verification

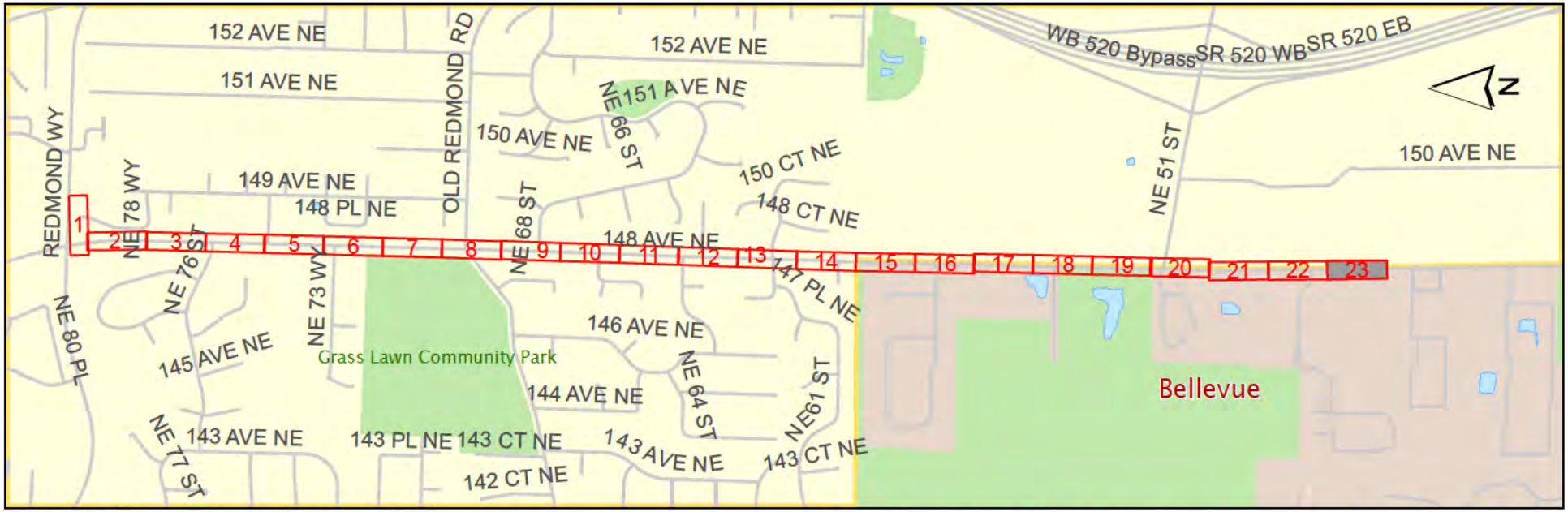

City of Redmond Landscape Maintenance Areas Map Series

156TH AVENUE NE

AND

NE 36TH – NE 31ST BRIDGE

LANDSCAPING

Landscape Area Page Number: **156thAveNE_NE31st36thBridge1** *drafted on: July 25, 2012*

1 inch equals 40 feet

aerial photography from spring 2010--for reference only; not a substitute for field verification

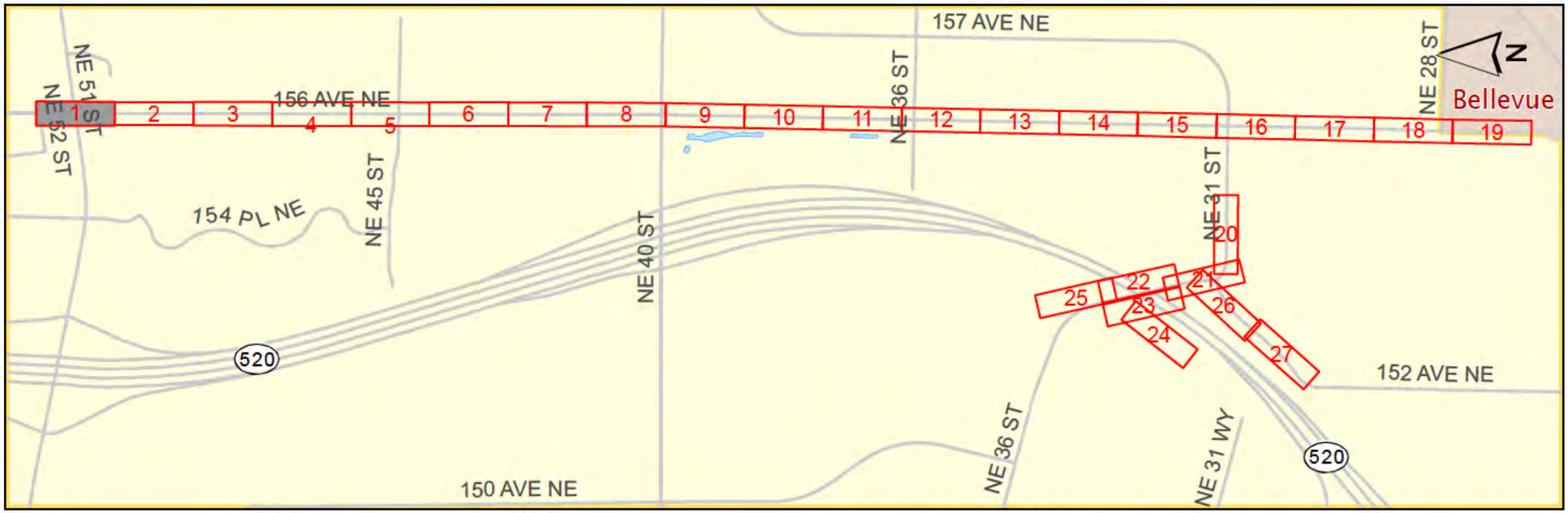

0 0.25 0.5 Miles

City of Redmond Landscape Maintenance Areas Map Series

Landscape Area Page Number: **156thAveNE_NE31st36thBridge2** *drafted on: July 25, 2012*

1 inch equals 40 feet

aerial photography from spring 2010--for reference only; not a substitute for field verification

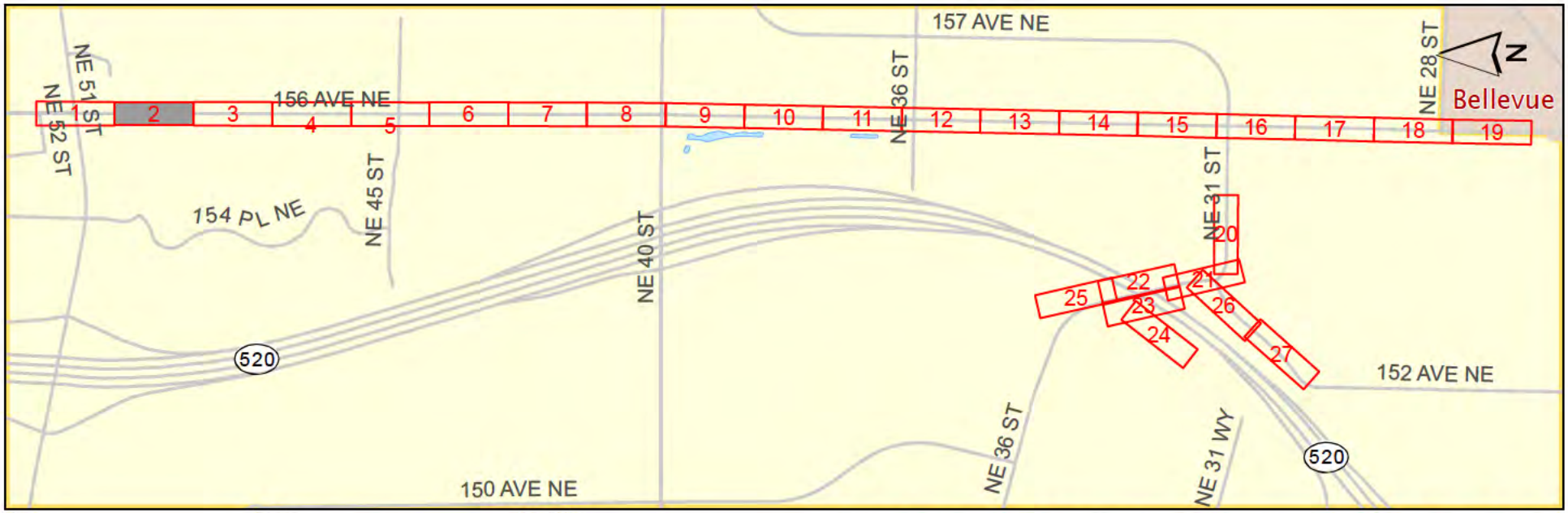

0 0.25 0.5 Miles

City of Redmond Landscape Maintenance Areas Map Series

Landscape Area Page Number: **156thAveNE_NE31st36thBridge3** *drafted on: July 25, 2012*

1 inch equals 40 feet

aerial photography from spring 2010--for reference only; not a substitute for field verification

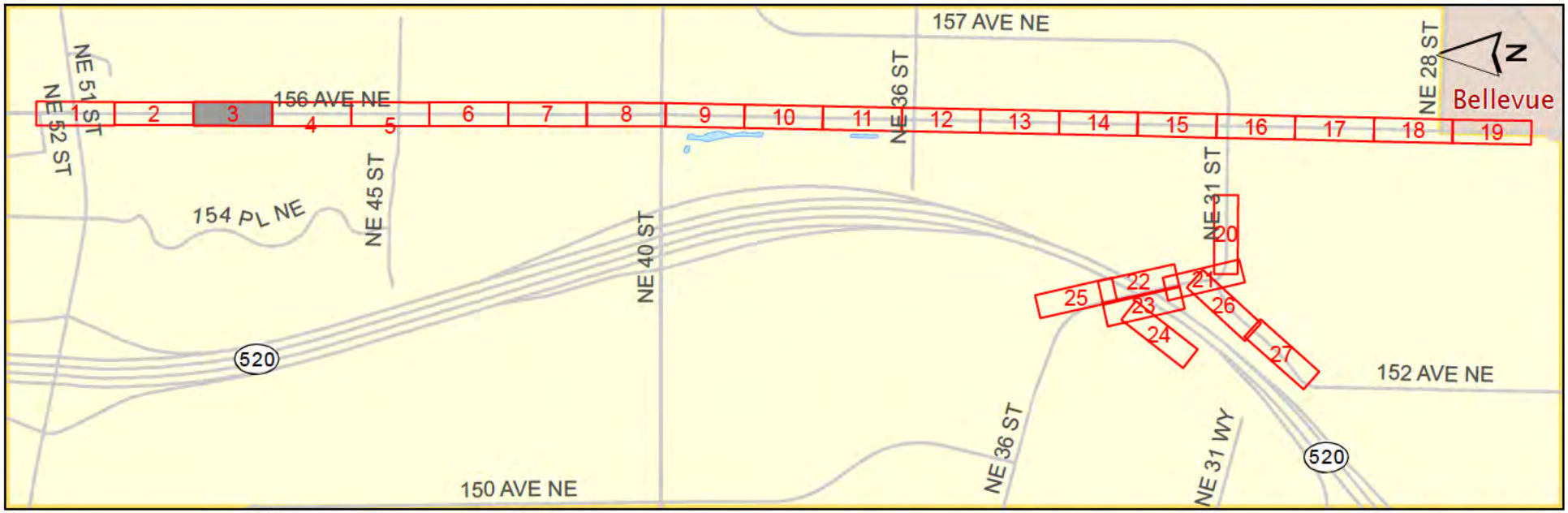

0 0.25 0.5 Miles

City of Redmond Landscape Maintenance Areas Map Series

Landscape Area Page Number: **156thAveNE_NE31st36thBridge4** *drafted on: July 25, 2012*

1 inch equals 40 feet

aerial photography from spring 2010--for reference only; not a substitute for field verification

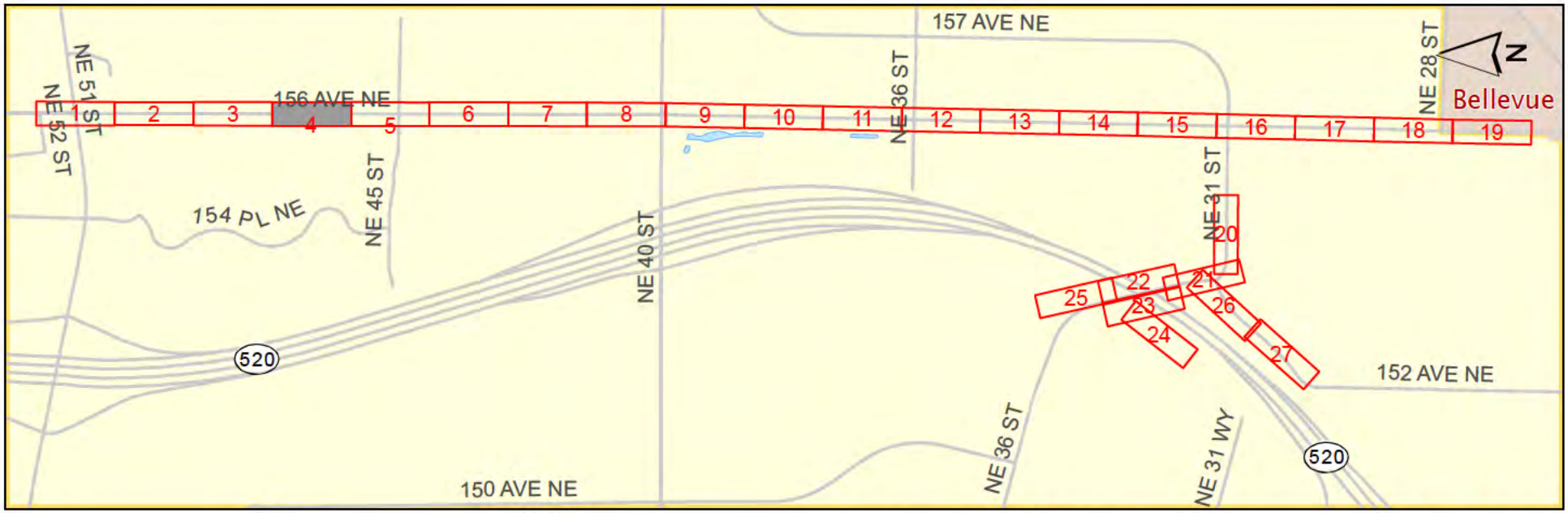

0 0.25 0.5 Miles

City of Redmond Landscape Maintenance Areas Map Series

Landscape Area Page Number: **156thAveNE_NE31st36thBridge5** *drafted on: July 25, 2012*

1 inch equals 40 feet

aerial photography from spring 2010--for reference only; not a substitute for field verification

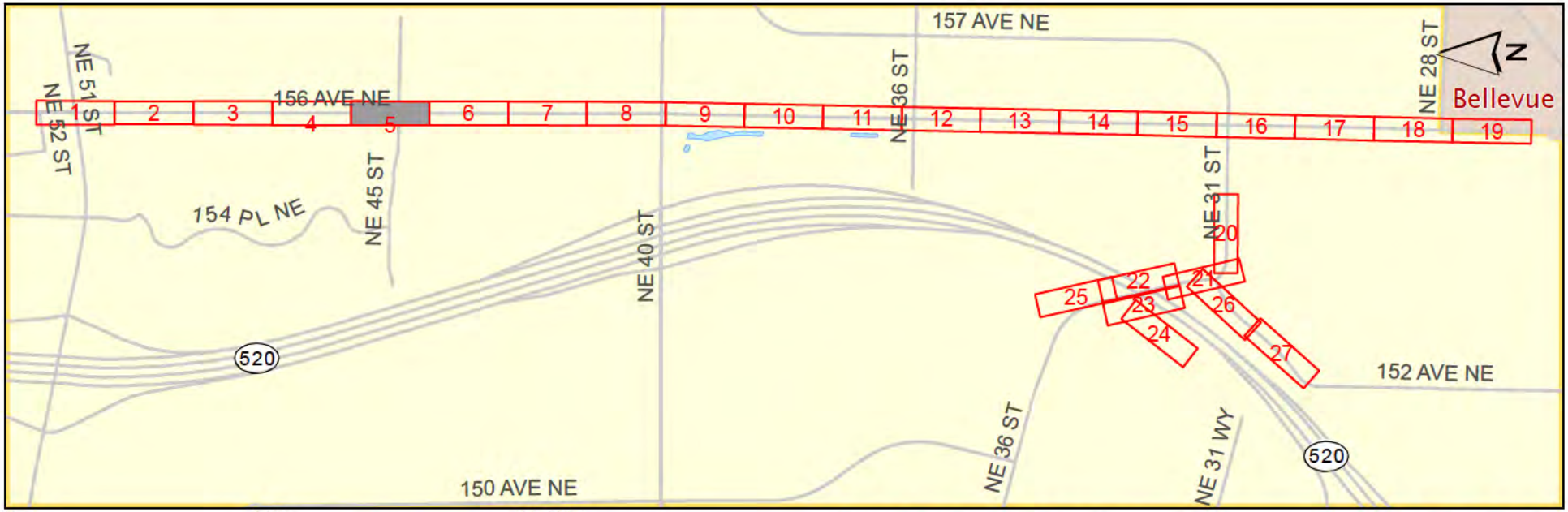

0 0.25 0.5 Miles

City of Redmond Landscape Maintenance Areas Map Series

Landscape Area Page Number: **156thAveNE_NE31st36thBridge6** *drafted on: July 25, 2012*

1 inch equals 40 feet

aerial photography from spring 2010--for reference only; not a substitute for field verification

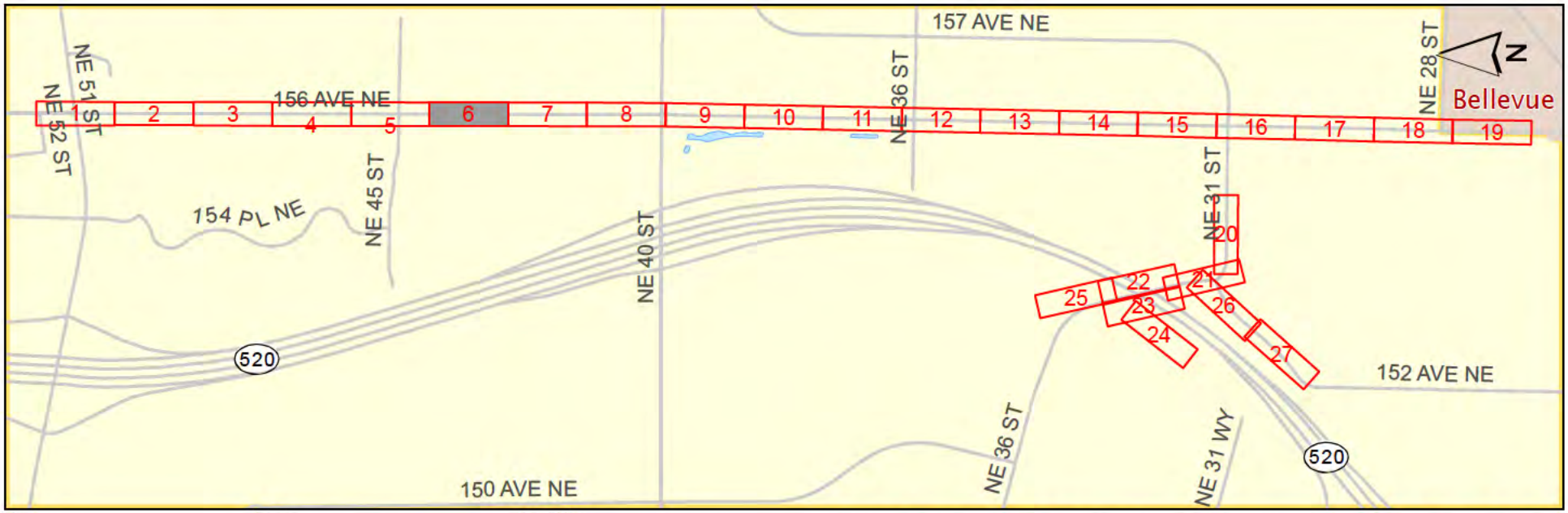

0 0.25 0.5 Miles

City of Redmond Landscape Maintenance Areas Map Series

Landscape Area Page Number: **156thAveNE_NE31st36thBridge7** *drafted on: July 25, 2012*

1 inch equals 40 feet

aerial photography from spring 2010--for reference only; not a substitute for field verification

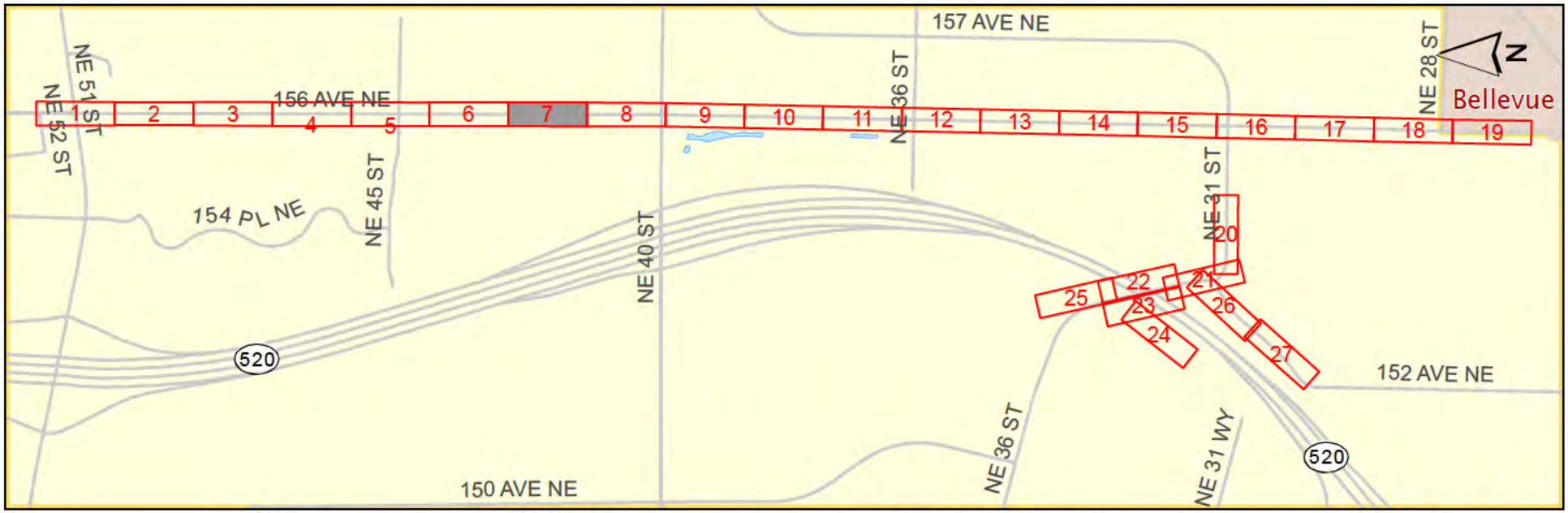

0 0.25 0.5 Miles

City of Redmond Landscape Maintenance Areas Map Series

Landscape Area Page Number: **156thAveNE_NE31st36thBridge8** *drafted on: July 25, 2012*

1 inch equals 40 feet

aerial photography from spring 2010--for reference only; not a substitute for field verification

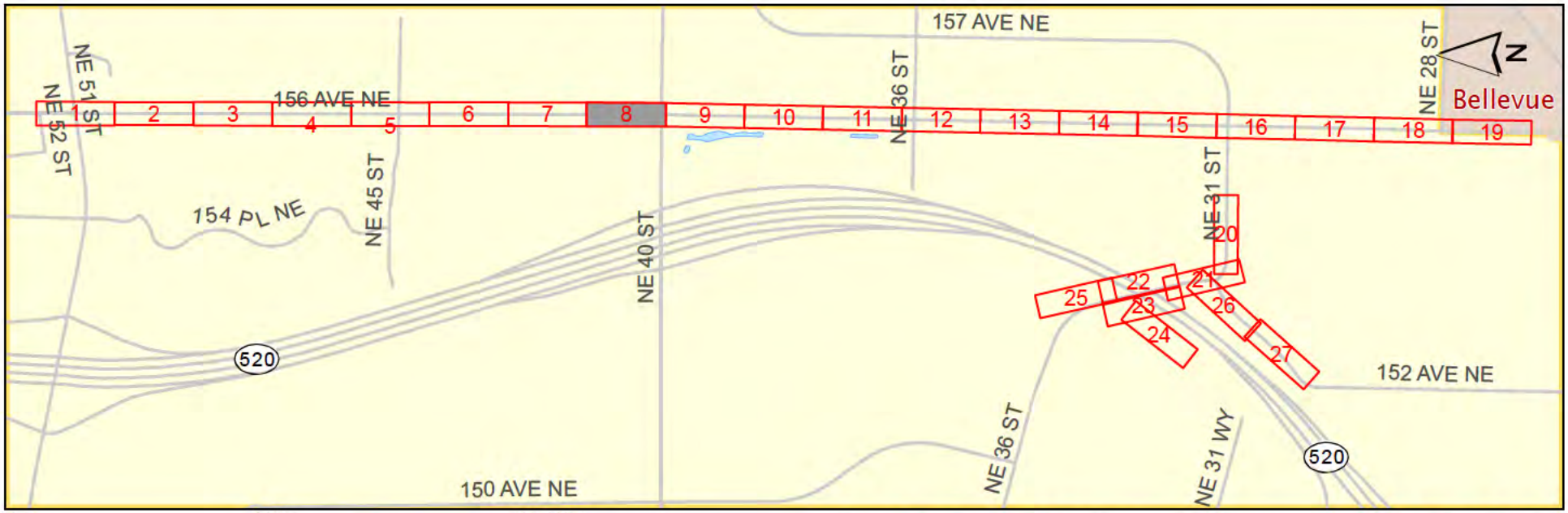

0 0.25 0.5 Miles

City of Redmond Landscape Maintenance Areas Map Series

Landscape Area Page Number: **156thAveNE_NE31st36thBridge9** *drafted on: July 25, 2012*

1 inch equals 40 feet

aerial photography from spring 2010--for reference only; not a substitute for field verification

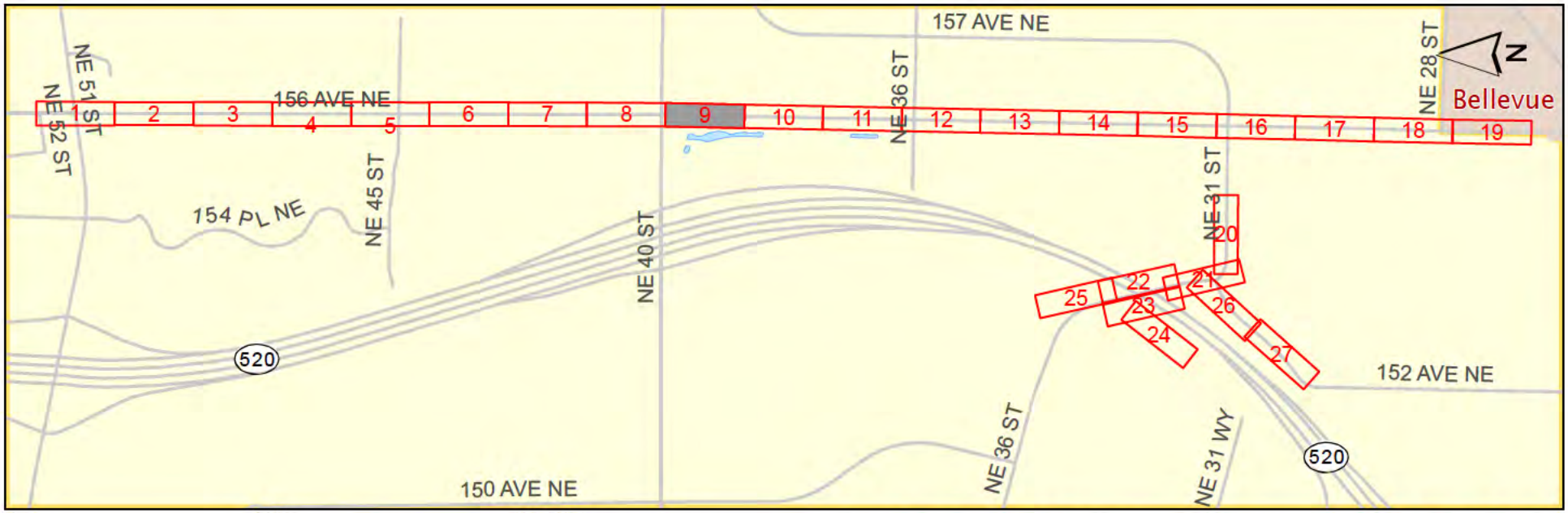

0 0.25 0.5 Miles

City of Redmond Landscape Maintenance Areas Map Series

Landscape Area Page Number: **156thAveNE_NE31st36thBridge10** *drafted on: July 25, 2012*

1 inch equals 40 feet

aerial photography from spring 2010--for reference only; not a substitute for field verification

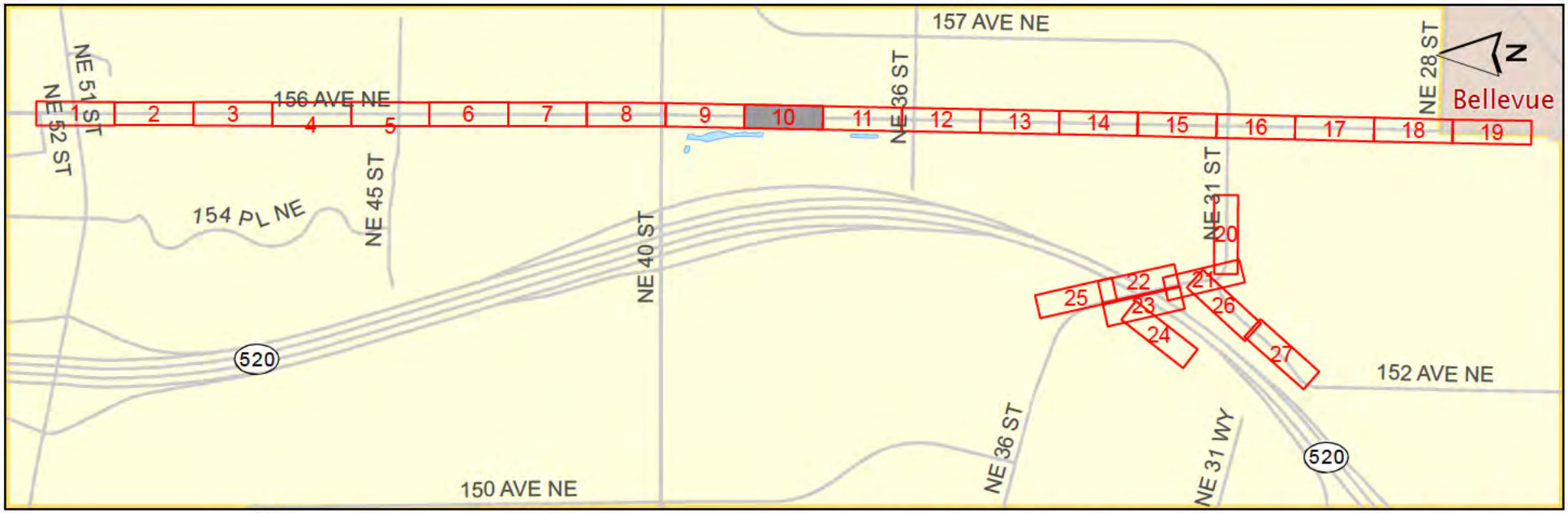

0 0.25 0.5 Miles

City of Redmond Landscape Maintenance Areas Map Series

Landscape Area Page Number: **156thAveNE_NE31st36thBridge11** *drafted on: July 25, 2012*

1 inch equals 40 feet

aerial photography from spring 2010--for reference only; not a substitute for field verification

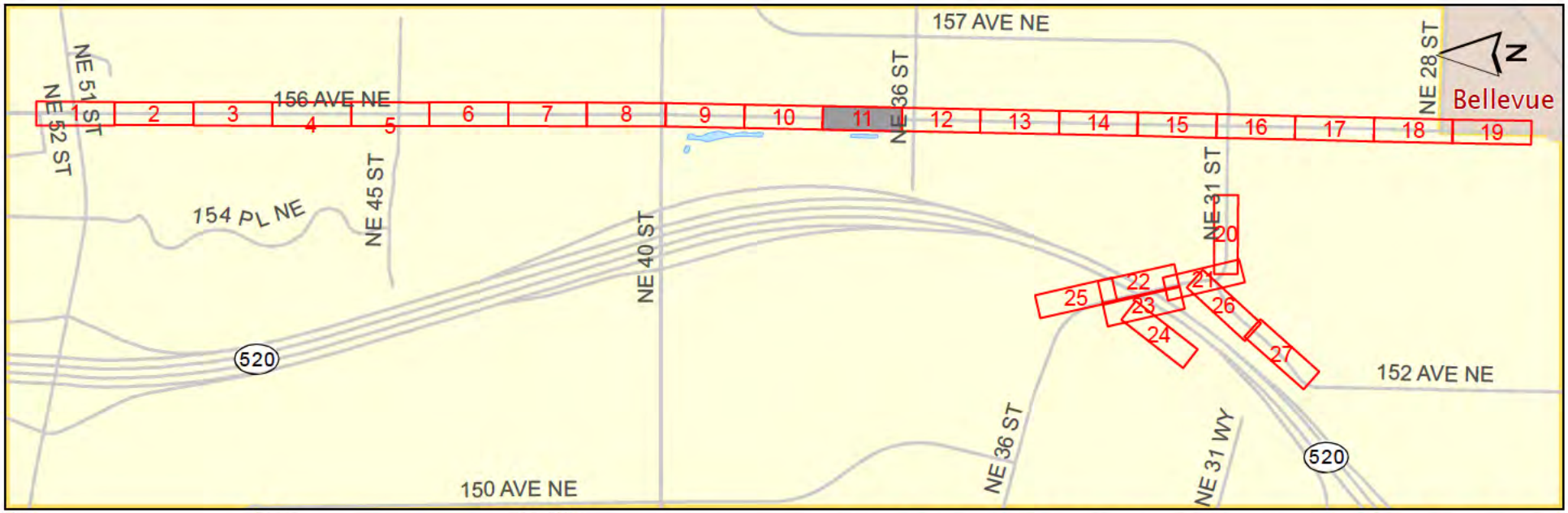

0 0.25 0.5 Miles

City of Redmond Landscape Maintenance Areas Map Series

Landscape Area Page Number: **156thAveNE_NE31st36thBridge12** *drafted on: July 25, 2012*

1 inch equals 40 feet

aerial photography from spring 2010--for reference only; not a substitute for field verification

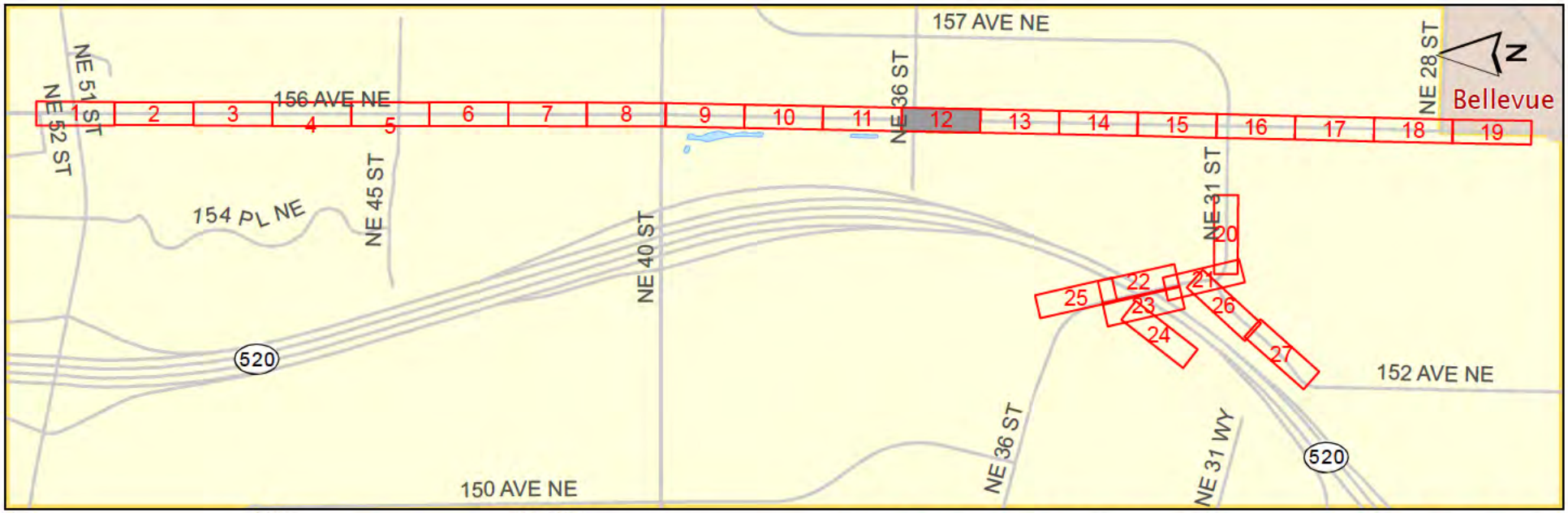

0 0.25 0.5 Miles

City of Redmond Landscape Maintenance Areas Map Series

Landscape Area Page Number: **156thAveNE_NE31st36thBridge13** *drafted on: July 25, 2012*

1 inch equals 40 feet

aerial photography from spring 2010--for reference only; not a substitute for field verification

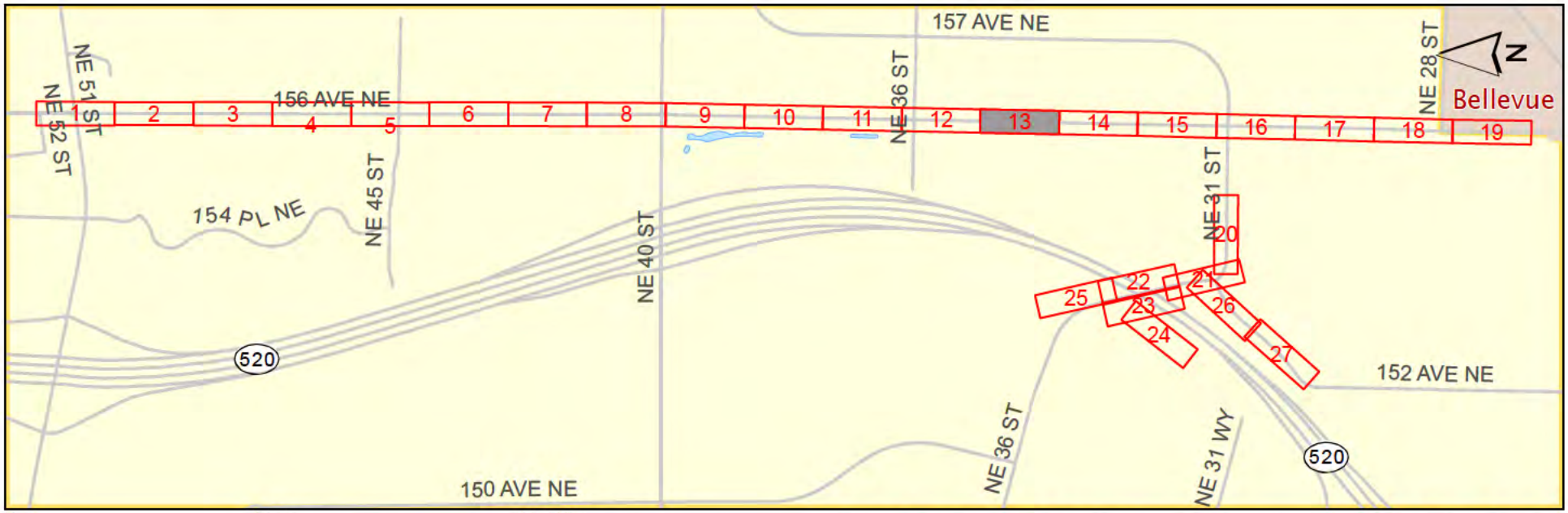

0 0.25 0.5 Miles

City of Redmond Landscape Maintenance Areas Map Series

Landscape Area Page Number: 156thAveNE_NE31st36thBridge14 *drafted on: July 25, 2012*

1 inch equals 40 feet

aerial photography from spring 2010--for reference only; not a substitute for field verification

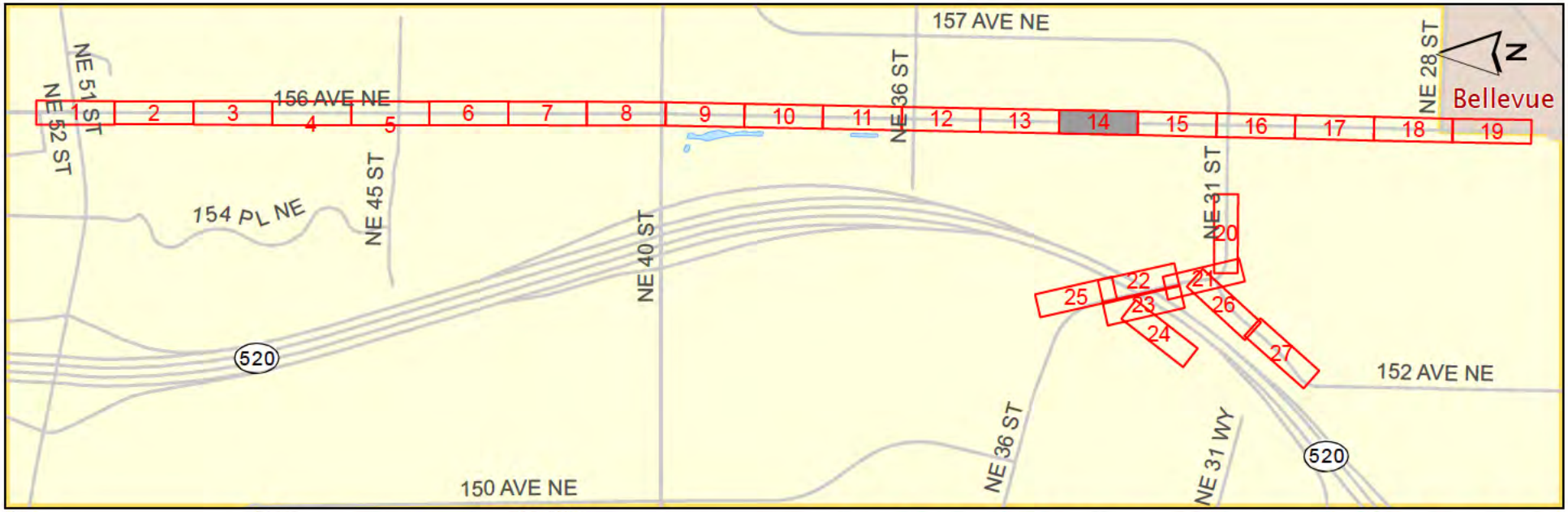

0 0.25 0.5 Miles

City of Redmond Landscape Maintenance Areas Map Series

Landscape Area Page Number: **156thAveNE_NE31st36thBridge15** *drafted on: July 25, 2012*

1 inch equals 40 feet

aerial photography from spring 2010--for reference only; not a substitute for field verification

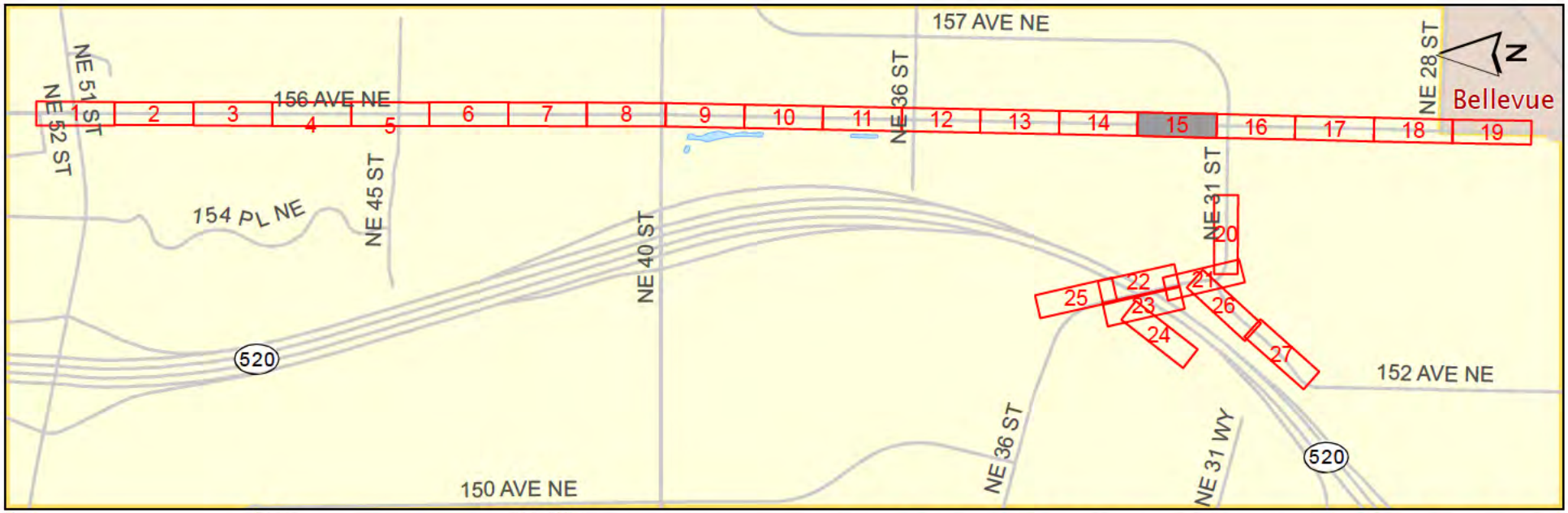

0 0.25 0.5 Miles

City of Redmond Landscape Maintenance Areas Map Series

Landscape Area Page Number: **156thAveNE_NE31st36thBridge16** *drafted on: July 25, 2012*

1 inch equals 40 feet

aerial photography from spring 2010--for reference only; not a substitute for field verification

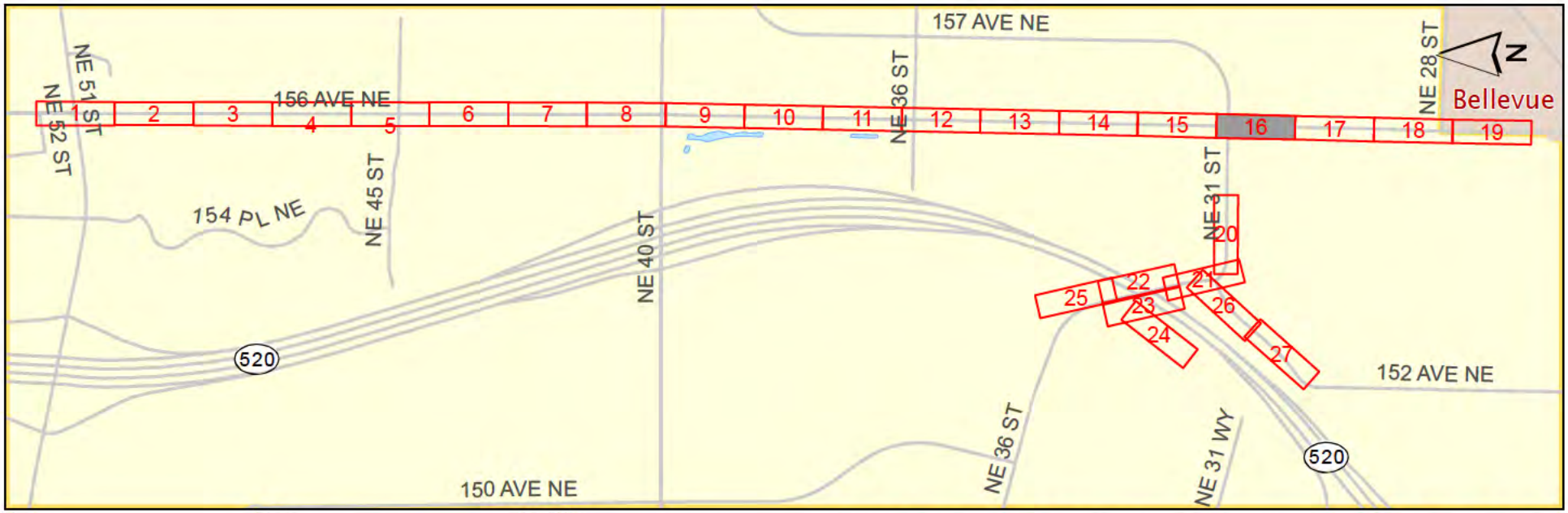

0 0.25 0.5 Miles

City of Redmond Landscape Maintenance Areas Map Series

Landscape Area Page Number: **156thAveNE_NE31st36thBridge17** *drafted on: July 25, 2012*

1 inch equals 40 feet

aerial photography from spring 2010--for reference only; not a substitute for field verification

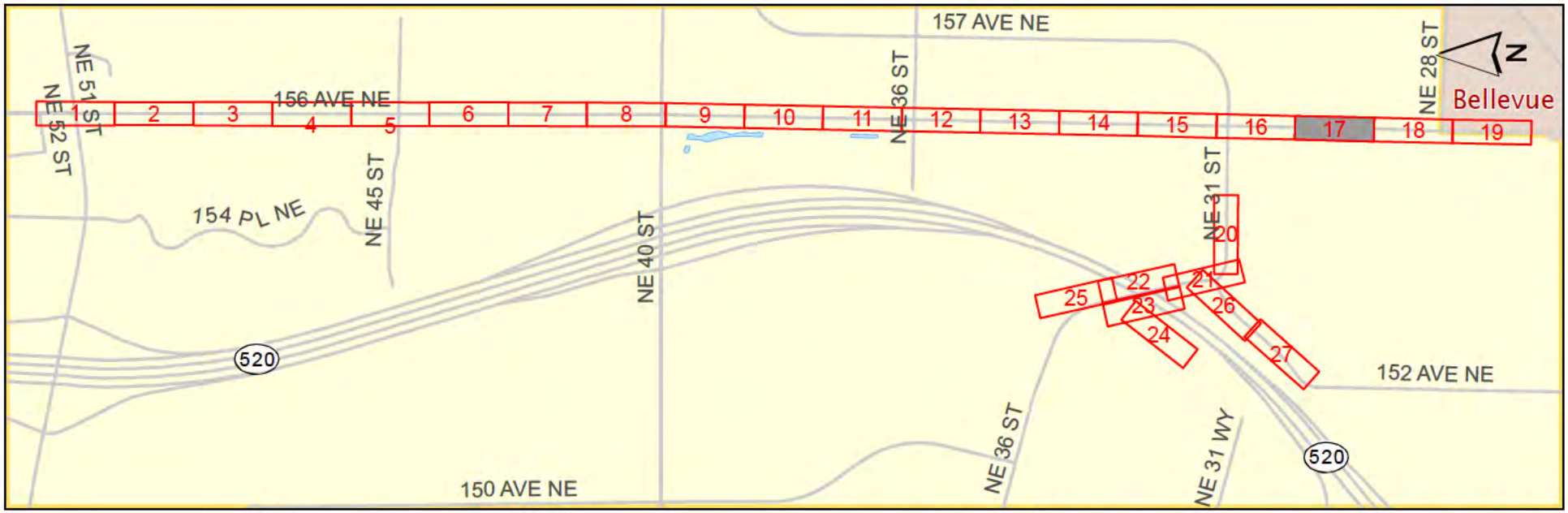

0 0.25 0.5 Miles

City of Redmond Landscape Maintenance Areas Map Series

Landscape Area Page Number: **156thAveNE_NE31st36thBridge18** *drafted on: July 25, 2012*

1 inch equals 40 feet

aerial photography from spring 2010--for reference only; not a substitute for field verification

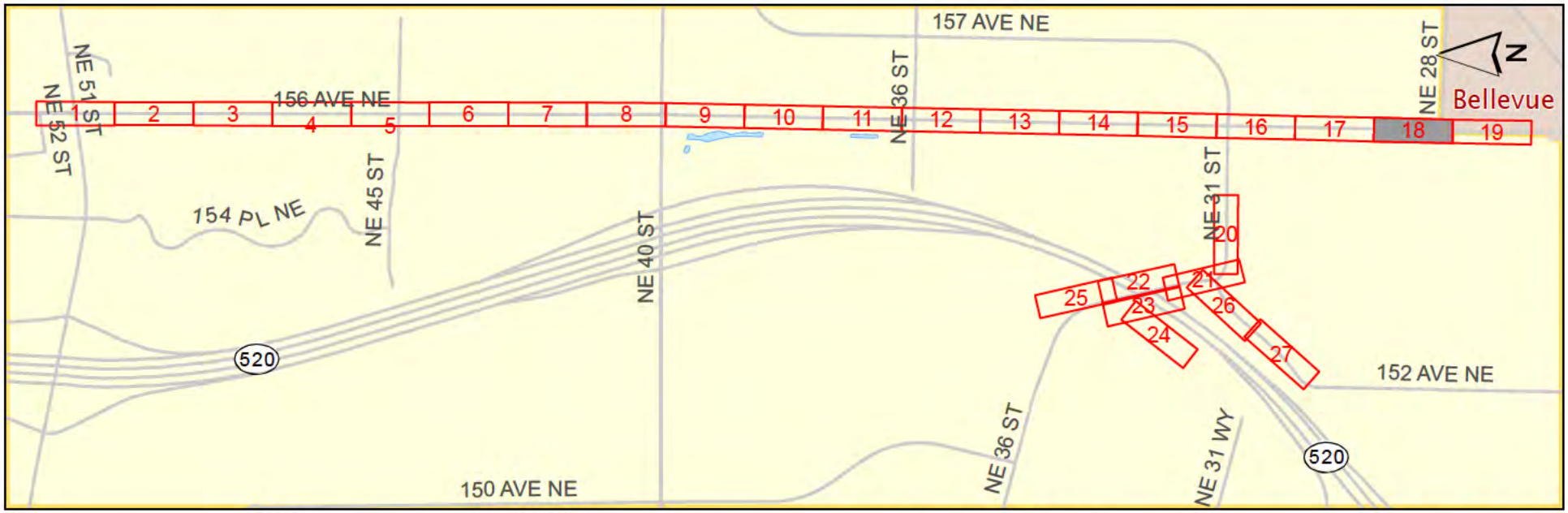

0 0.25 0.5 Miles

City of Redmond Landscape Maintenance Areas Map Series

Landscape Area Page Number: **156thAveNE_NE31st36thBridge19** *drafted on: July 25, 2012*

1 inch equals 40 feet

aerial photography from spring 2010--for reference only; not a substitute for field verification

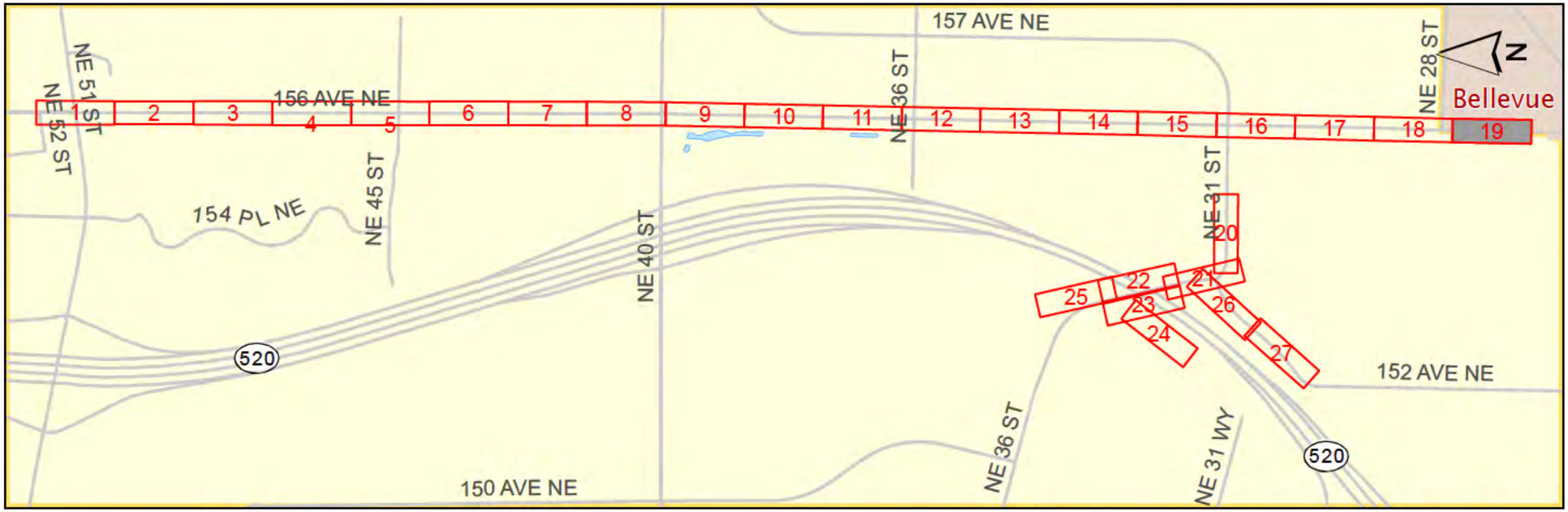

0 0.25 0.5 Miles

City of Redmond Landscape Maintenance Areas Map Series

Landscape Area Page Number: **156thAveNE_NE31st36thBridge20** *drafted on: July 25, 2012*

1 inch equals 40 feet

aerial photography from spring 2010--for reference only; not a substitute for field verification

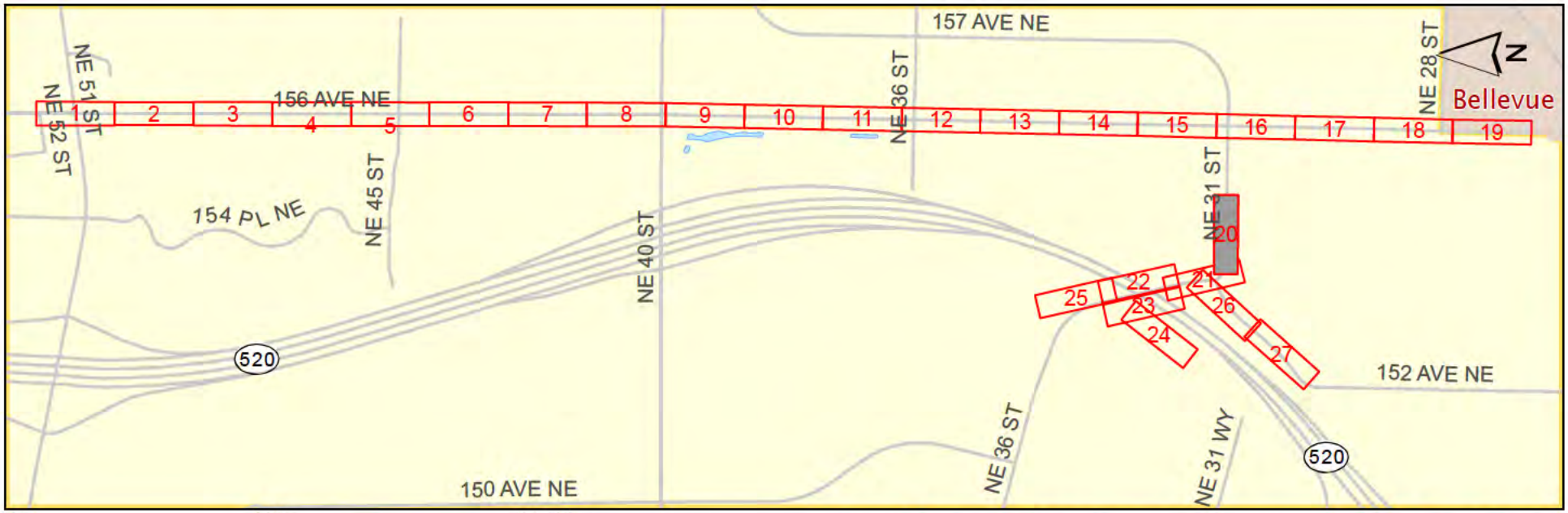

0 0.25 0.5 Miles

City of Redmond Landscape Maintenance Areas Map Series

Landscape Area Page Number: **156thAveNE_NE31st36thBridge21** *drafted on: July 25, 2012*

1 inch equals 40 feet

aerial photography from spring 2010--for reference only; not a substitute for field verification

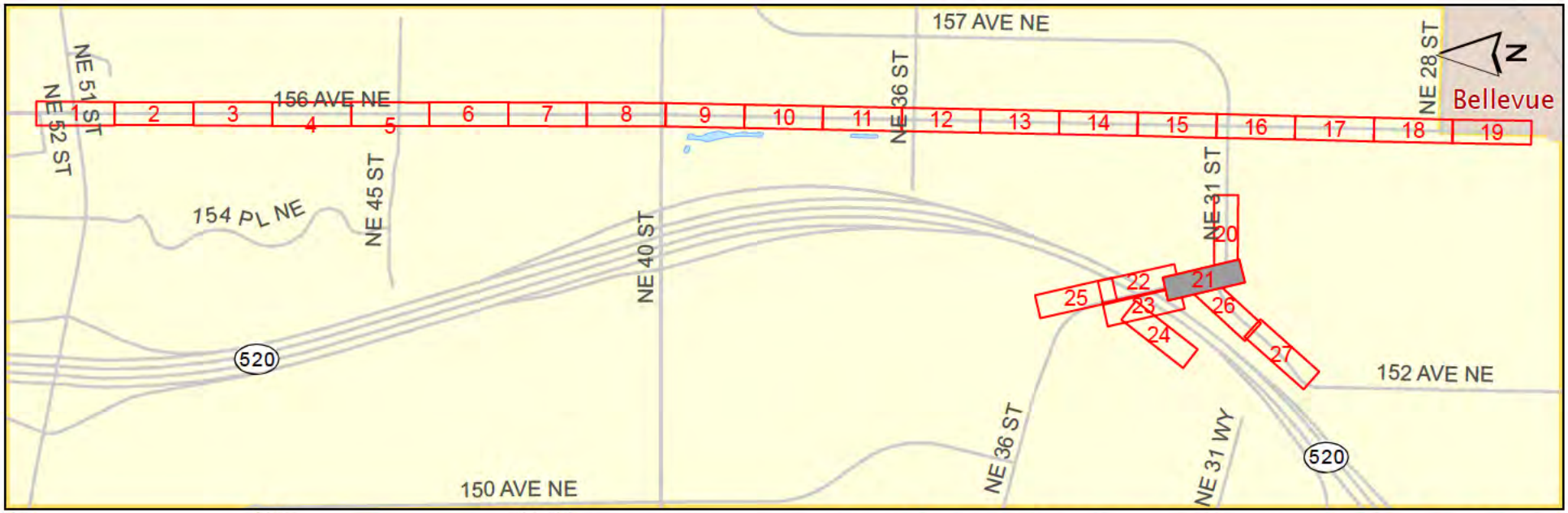

0 0.25 0.5 Miles

City of Redmond Landscape Maintenance Areas Map Series

Landscape Area Page Number: **156thAveNE_NE31st36thBridge22** *drafted on: July 25, 2012*

1 inch equals 40 feet

aerial photography from spring 2010--for reference only; not a substitute for field verification

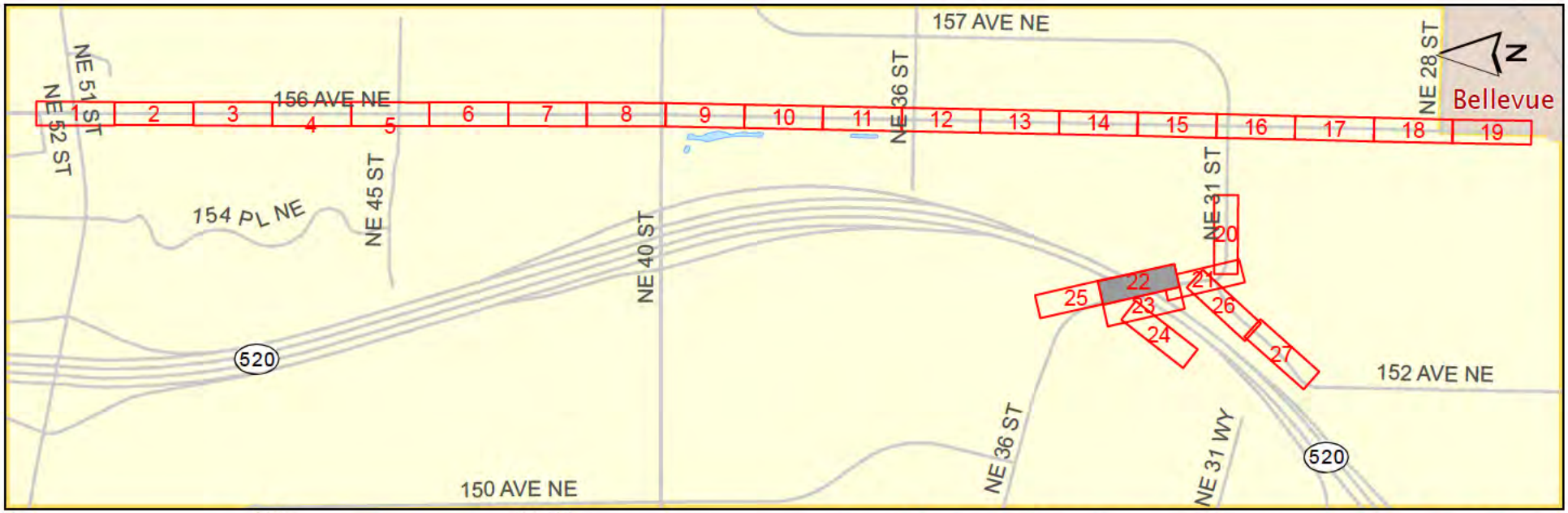

0 0.25 0.5 Miles

City of Redmond Landscape Maintenance Areas Map Series

Landscape Area Page Number: **156thAveNE_NE31st36thBridge23** *drafted on: July 25, 2012*

1 inch equals 40 feet

aerial photography from spring 2010--for reference only; not a substitute for field verification

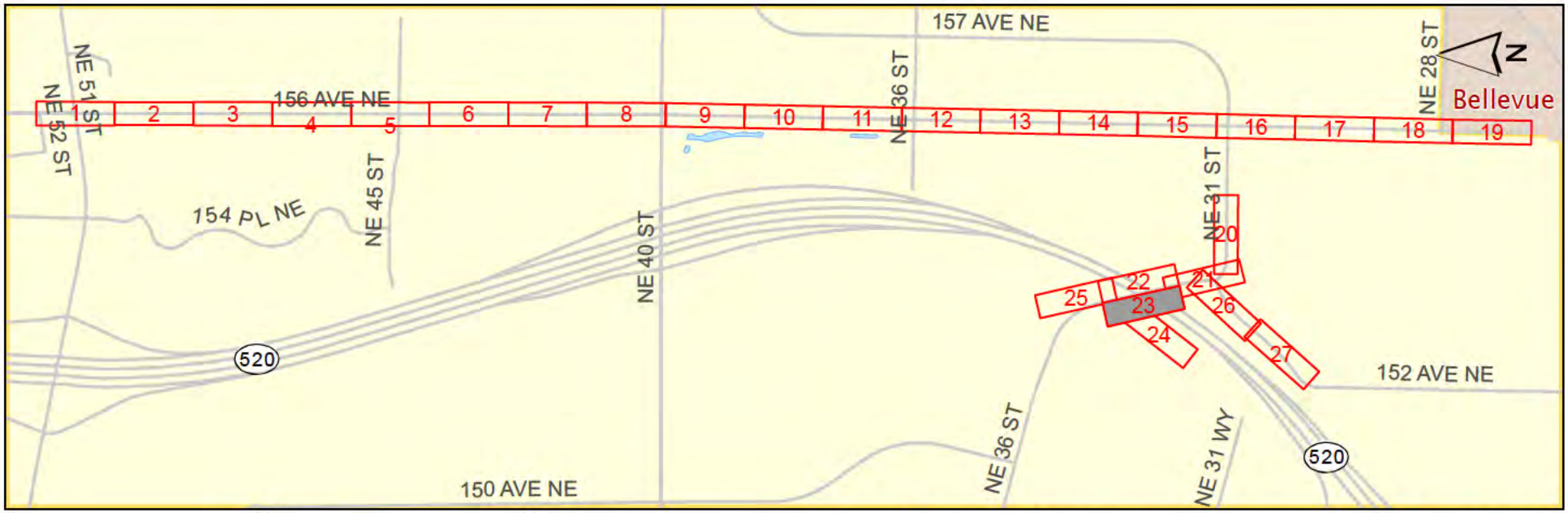

0 0.25 0.5 Miles

City of Redmond Landscape Maintenance Areas Map Series

Landscape Area Page Number: **156thAveNE_NE31st36thBridge24** *drafted on: July 25, 2012*

1 inch equals 40 feet

aerial photography from spring 2010--for reference only; not a substitute for field verification

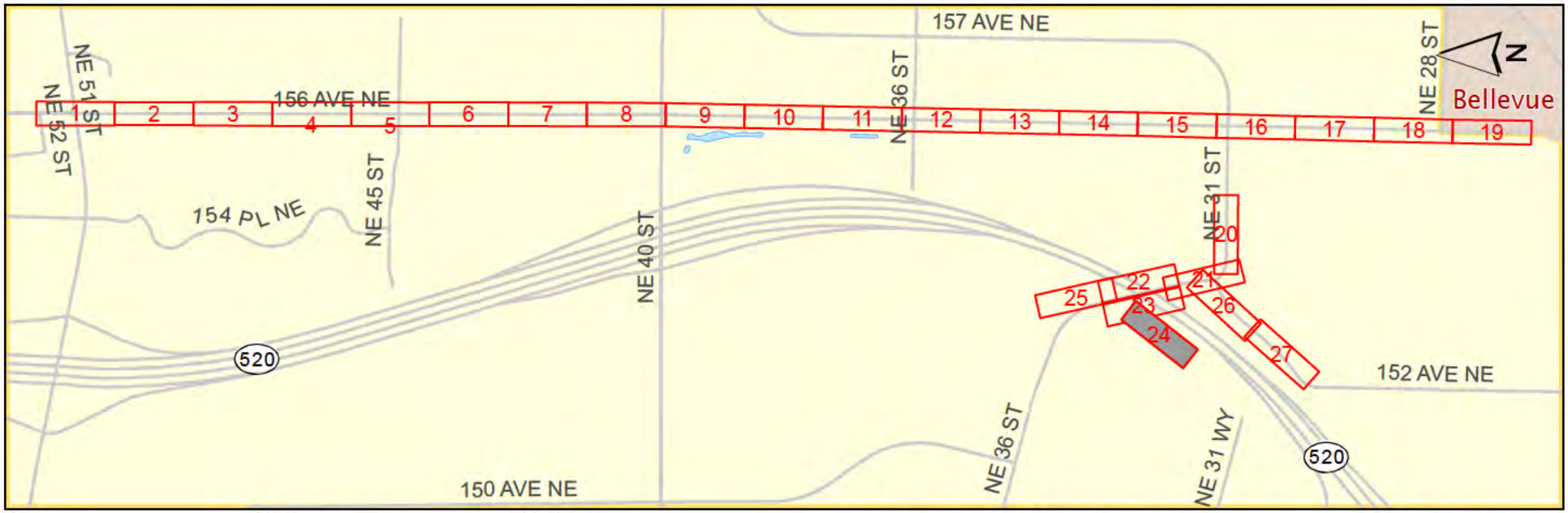

0 0.25 0.5 Miles

City of Redmond Landscape Maintenance Areas Map Series

Landscape Area Page Number: **156thAveNE_NE31st36thBridge25** *drafted on: July 25, 2012*

1 inch equals 40 feet

aerial photography from spring 2010--for reference only; not a substitute for field verification

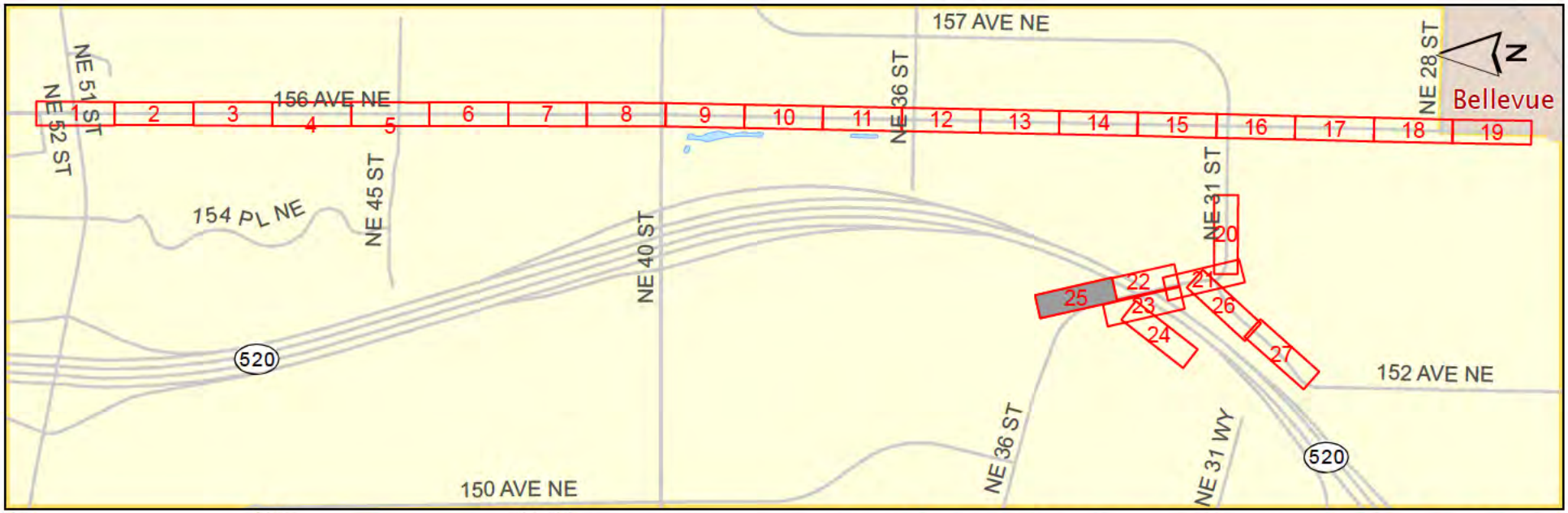

0 0.25 0.5 Miles

City of Redmond Landscape Maintenance Areas Map Series

Landscape Area Page Number: **156thAveNE_NE31st36thBridge26** *drafted on: July 25, 2012*

1 inch equals 40 feet

aerial photography from spring 2010--for reference only; not a substitute for field verification

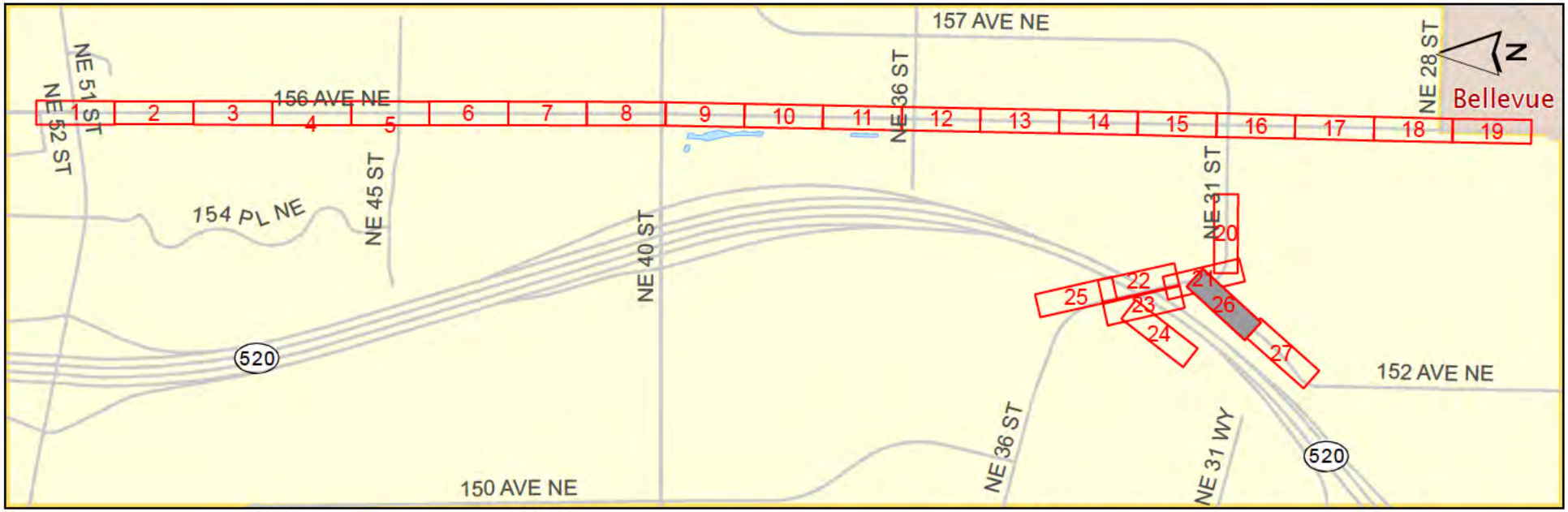

0 0.25 0.5 Miles

City of Redmond Landscape Maintenance Areas Map Series

Landscape Area Page Number: **156thAveNE_NE31st36thBridge27** *drafted on: July 25, 2012*

1 inch equals 40 feet

aerial photography from spring 2010--for reference only; not a substitute for field verification

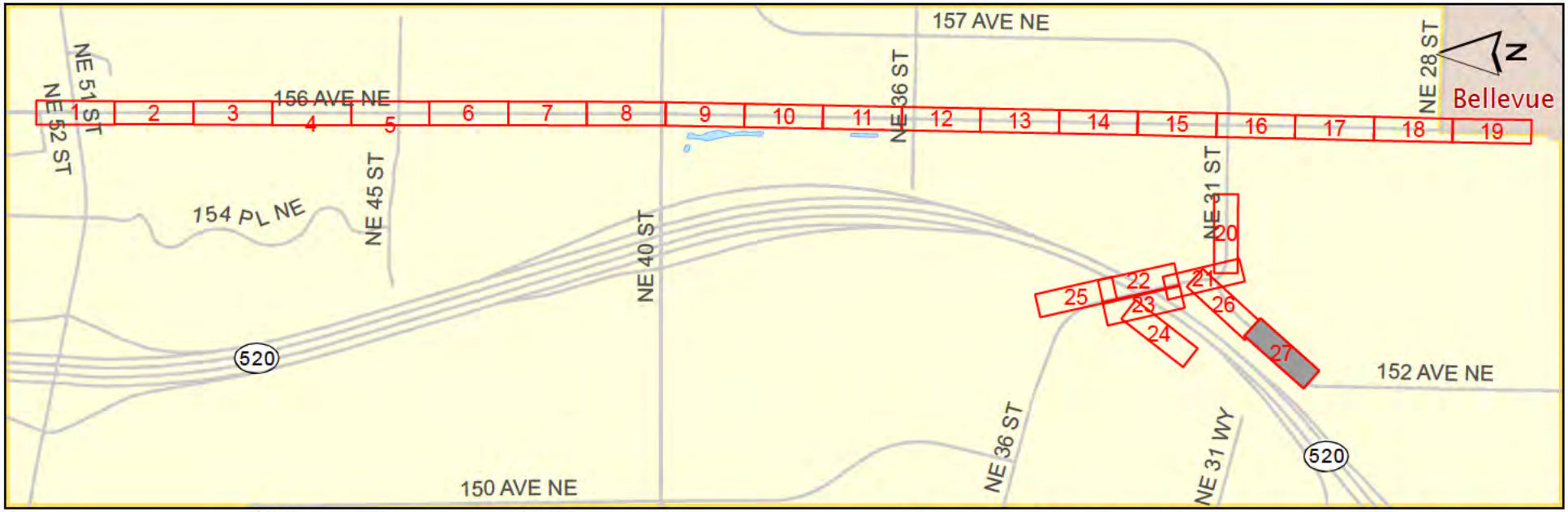

0 0.25 0.5 Miles

City of Redmond Landscape Maintenance Areas Map Series

AVONDALE ROAD

LANDSCAPING

Landscape Area Page Number: **AvondaleRD1**

drafted on: July 25, 2012

1 inch equals 40 feet

aerial photography from spring 2010--for reference only; not a substitute for field verification

City of Redmond Landscape Maintenance Areas Map Series

Landscape Area Page Number: **AvondaleRD2**

drafted on: July 25, 2012

1 inch equals 40 feet

aerial photography from spring 2010--for reference only; not a substitute for field verification

City of Redmond Landscape Maintenance Areas Map Series

Landscape Area Page Number: **AvondaleRD3**

drafted on: July 25, 2012

1 inch equals 40 feet

aerial photography from spring 2010--for reference only; not a substitute for field verification

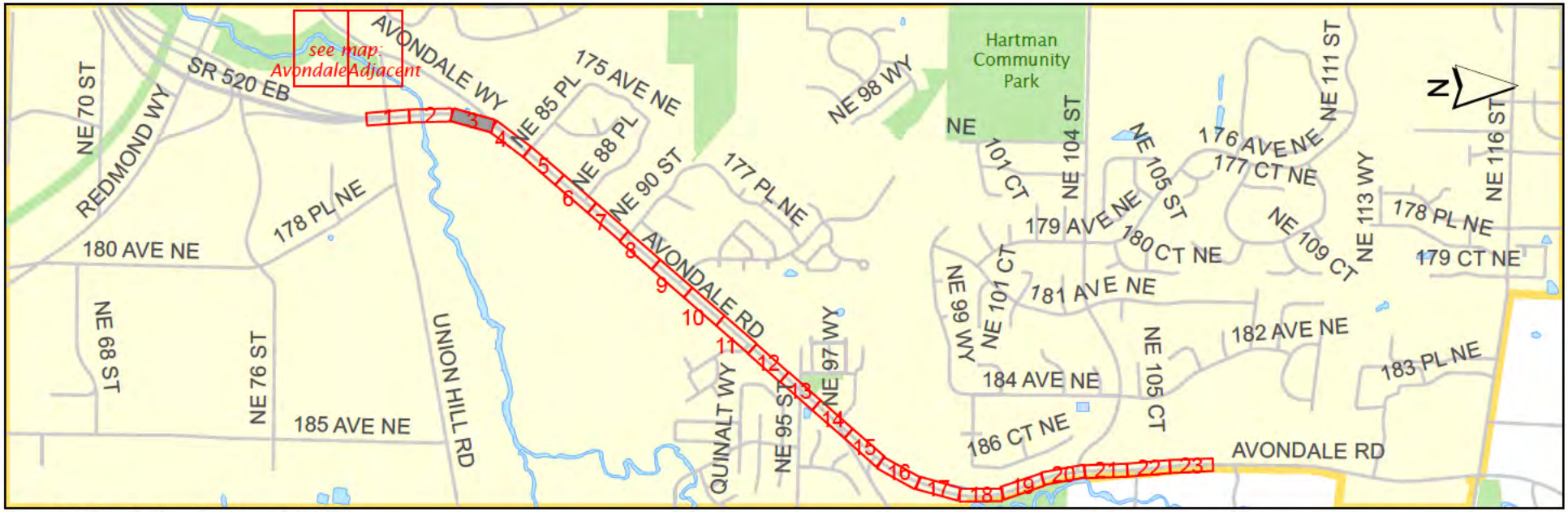

City of Redmond Landscape Maintenance Areas Map Series

Landscape Area Page Number: **AvondaleRD4**

drafted on: July 25, 2012

1 inch equals 40 feet

aerial photography from spring 2010--for reference only; not a substitute for field verification

0 0.125 0.25 0.375 0.5 Miles

City of Redmond Landscape Maintenance Areas Map Series

Landscape Area Page Number: **AvondaleRD5**

drafted on: July 25, 2012

1 inch equals 40 feet

aerial photography from spring 2010--for reference only; not a substitute for field verification

0 0.125 0.25 0.375 0.5 Miles

City of Redmond Landscape Maintenance Areas Map Series

Landscape Area Page Number: **AvondaleRD6**

drafted on: July 25, 2012

1 inch equals 40 feet

aerial photography from spring 2010--for reference only; not a substitute for field verification

City of Redmond Landscape Maintenance Areas Map Series

Landscape Area Page Number: **AvondaleRD7**

drafted on: July 25, 2012

1 inch equals 40 feet

aerial photography from spring 2010--for reference only; not a substitute for field verification

0 0.125 0.25 0.375 0.5 Miles

City of Redmond Landscape Maintenance Areas Map Series

Landscape Area Page Number: **AvondaleRD8**

drafted on: July 25, 2012

1 inch equals 40 feet

aerial photography from spring 2010--for reference only; not a substitute for field verification

0 0.125 0.25 0.375 0.5 Miles

City of Redmond Landscape Maintenance Areas Map Series

Landscape Area Page Number: **AvondaleRD9**

drafted on: July 25, 2012

1 inch equals 40 feet

aerial photography from spring 2010--for reference only; not a substitute for field verification

0 0.125 0.25 0.375 0.5 Miles

City of Redmond Landscape Maintenance Areas Map Series

Landscape Area Page Number: **AvondaleRD10**

drafted on: July 25, 2012

1 inch equals 40 feet

aerial photography from spring 2010--for reference only; not a substitute for field verification

City of Redmond Landscape Maintenance Areas Map Series

Landscape Area Page Number: **AvondaleRD11**

drafted on: July 25, 2012

1 inch equals 40 feet

aerial photography from spring 2010--for reference only; not a substitute for field verification

City of Redmond Landscape Maintenance Areas Map Series

Landscape Area Page Number: **AvondaleRD12**

drafted on: July 25, 2012

1 inch equals 40 feet

aerial photography from spring 2010--for reference only; not a substitute for field verification

0 0.125 0.25 0.375 0.5 Miles

City of Redmond Landscape Maintenance Areas Map Series

Landscape Area Page Number: **AvondaleRD13**

drafted on: July 25, 2012

1 inch equals 40 feet

aerial photography from spring 2010--for reference only; not a substitute for field verification

0 0.125 0.25 0.375 0.5 Miles

City of Redmond Landscape Maintenance Areas Map Series

Landscape Area Page Number: **AvondaleRD14**

drafted on: July 25, 2012

1 inch equals 40 feet

aerial photography from spring 2010--for reference only; not a substitute for field verification

City of Redmond Landscape Maintenance Areas Map Series

Landscape Area Page Number: **AvondaleRD15**

drafted on: July 25, 2012

1 inch equals 40 feet

aerial photography from spring 2010--for reference only; not a substitute for field verification

0 0.125 0.25 0.375 0.5 Miles

City of Redmond Landscape Maintenance Areas Map Series

Landscape Area Page Number: **AvondaleRD16**

drafted on: July 25, 2012

1 inch equals 40 feet

aerial photography from spring 2010--for reference only; not a substitute for field verification

0 0.125 0.25 0.375 0.5 Miles

City of Redmond Landscape Maintenance Areas Map Series

Landscape Area Page Number: **AvondaleRD17**

drafted on: July 25, 2012

1 inch equals 40 feet

aerial photography from spring 2010--for reference only; not a substitute for field verification

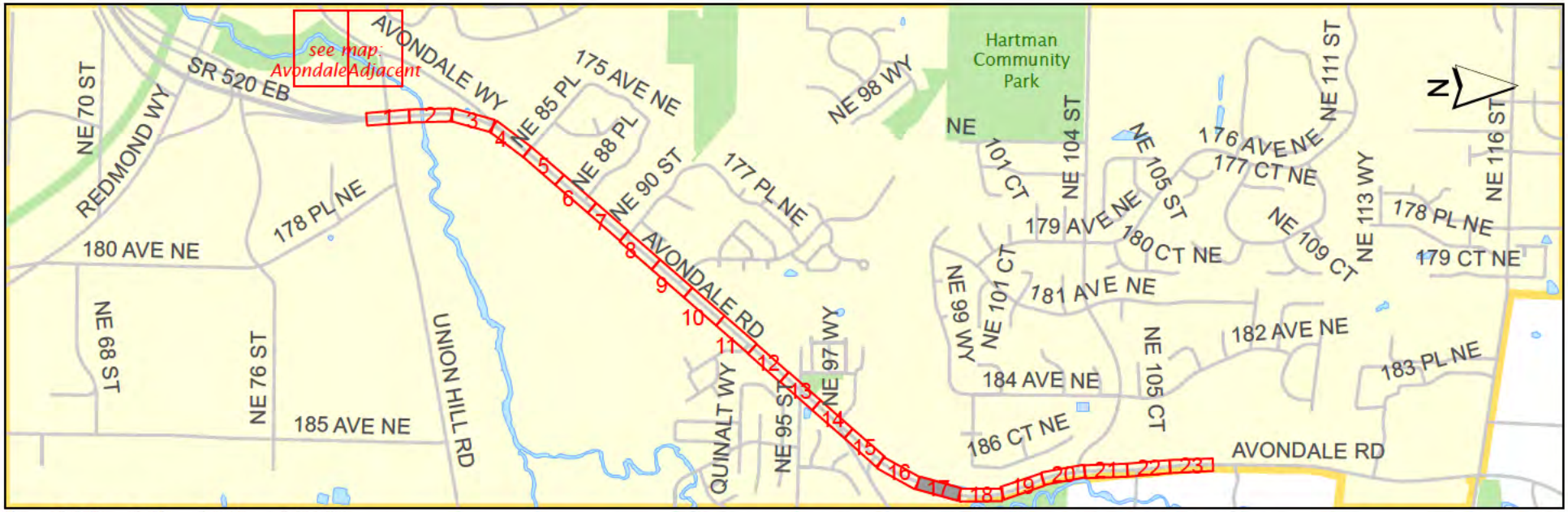

0 0.125 0.25 0.375 0.5 Miles

City of Redmond Landscape Maintenance Areas Map Series

Landscape Area Page Number: **AvondaleRD18**

drafted on: July 25, 2012

1 inch equals 40 feet

aerial photography from spring 2010--for reference only; not a substitute for field verification

0 0.125 0.25 0.375 0.5 Miles

City of Redmond Landscape Maintenance Areas Map Series

Landscape Area Page Number: **AvondaleRD19**

drafted on: July 25, 2012

1 inch equals 40 feet

aerial photography from spring 2010--for reference only; not a substitute for field verification

0 0.125 0.25 0.375 0.5 Miles

City of Redmond Landscape Maintenance Areas Map Series

Landscape Area Page Number: **AvondaleRD20**

drafted on: July 25, 2012

1 inch equals 40 feet

aerial photography from spring 2010--for reference only; not a substitute for field verification

0 0.125 0.25 0.375 0.5 Miles

City of Redmond Landscape Maintenance Areas Map Series

Landscape Area Page Number: **AvondaleRD21**

drafted on: July 25, 2012

1 inch equals 40 feet

aerial photography from spring 2010--for reference only; not a substitute for field verification

City of Redmond Landscape Maintenance Areas Map Series

Landscape Area Page Number: **AvondaleRD22**

drafted on: July 25, 2012

1 inch equals 40 feet

aerial photography from spring 2010--for reference only; not a substitute for field verification

City of Redmond Landscape Maintenance Areas Map Series

Landscape Area Page Number: **AvondaleRD23**

drafted on: July 25, 2012

1 inch equals 40 feet

aerial photography from spring 2010--for reference only; not a substitute for field verification

0 0.125 0.25 0.375 0.5 Miles

City of Redmond Landscape Maintenance Areas Map Series

Landscape Area Page Number: AvondaleRDAdjacent1

drafted on: July 25, 2012

1 inch equals 80 feet

City of Redmond Landscape Maintenance Areas Map Series

Landscape Area Page Number: **AvondaleRDAdjacent2**

drafted on: July 25, 2012

1 inch equals 80 feet

DOWNTOWN

LANDSCAPING

Landscape Area Page Number: **Downtown1**

drafted on: July 25, 2012

1 inch equals 40 feet

aerial photography from spring 2010--for reference only; not a substitute for field verification

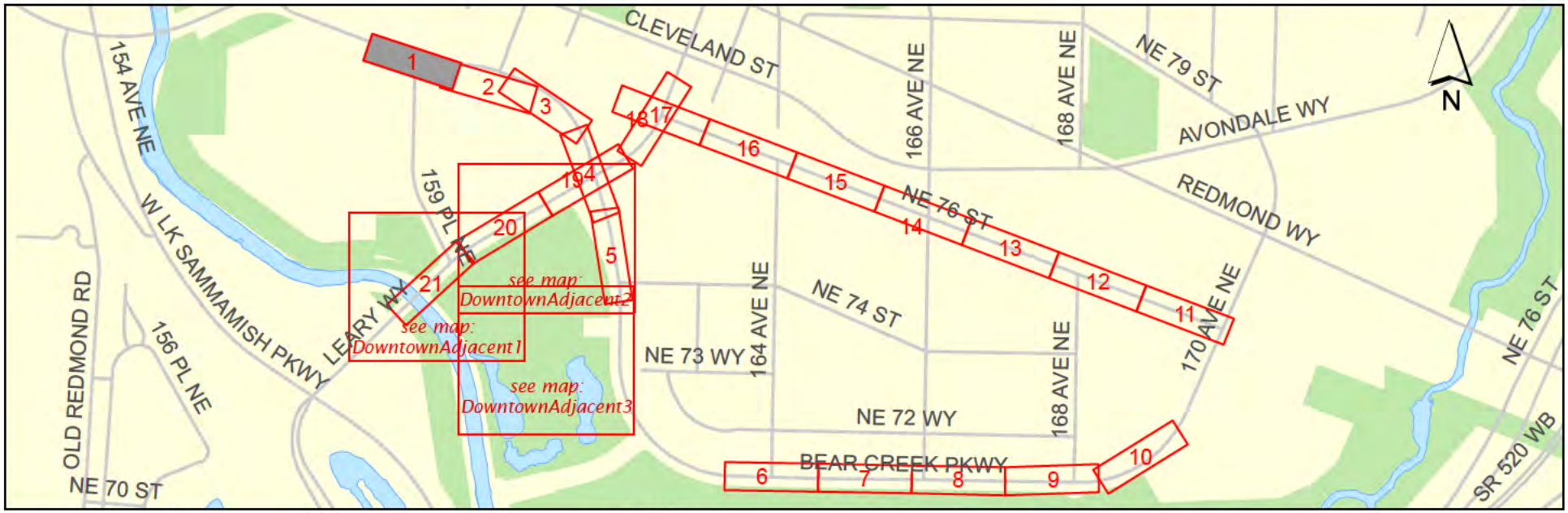

City of Redmond Landscape Maintenance Areas Map Series

Landscape Area Page Number: **Downtown2**

drafted on: July 25, 2012

1 inch equals 40 feet

aerial photography from spring 2010--for reference only; not a substitute for field verification

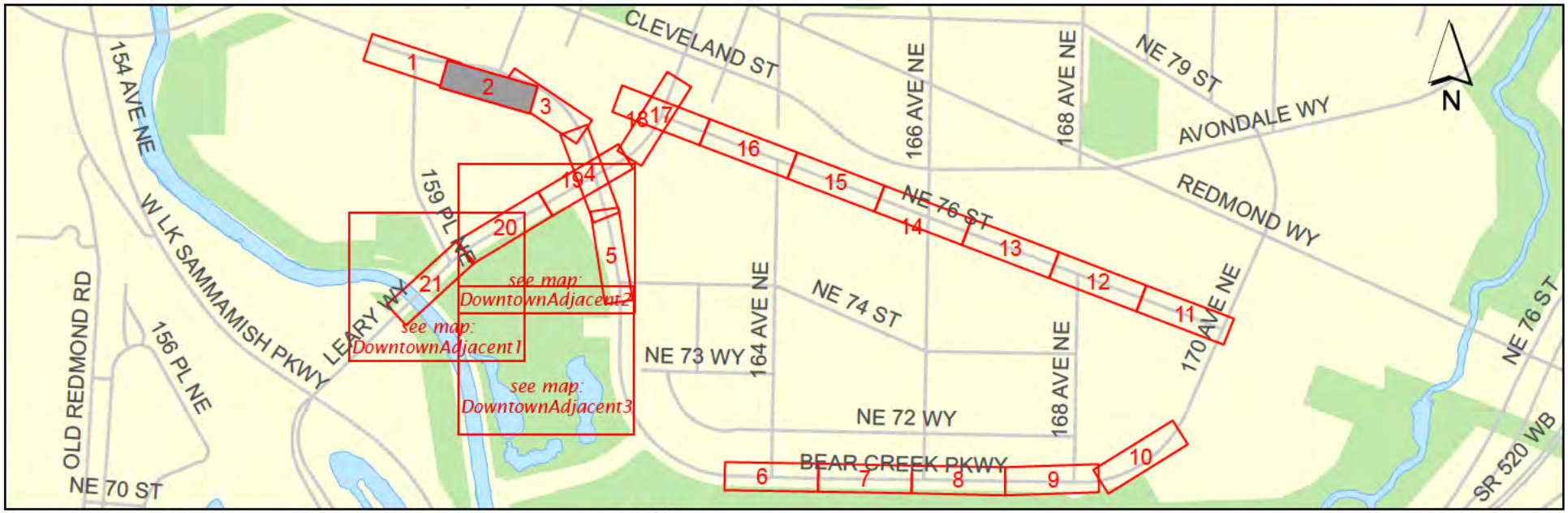

0 0.125 0.25 0.375 0.5 Miles

City of Redmond Landscape Maintenance Areas Map Series

Landscape Area Page Number: **Downtown3**

drafted on: July 25, 2012

1 inch equals 40 feet

aerial photography from spring 2010--for reference only; not a substitute for field verification

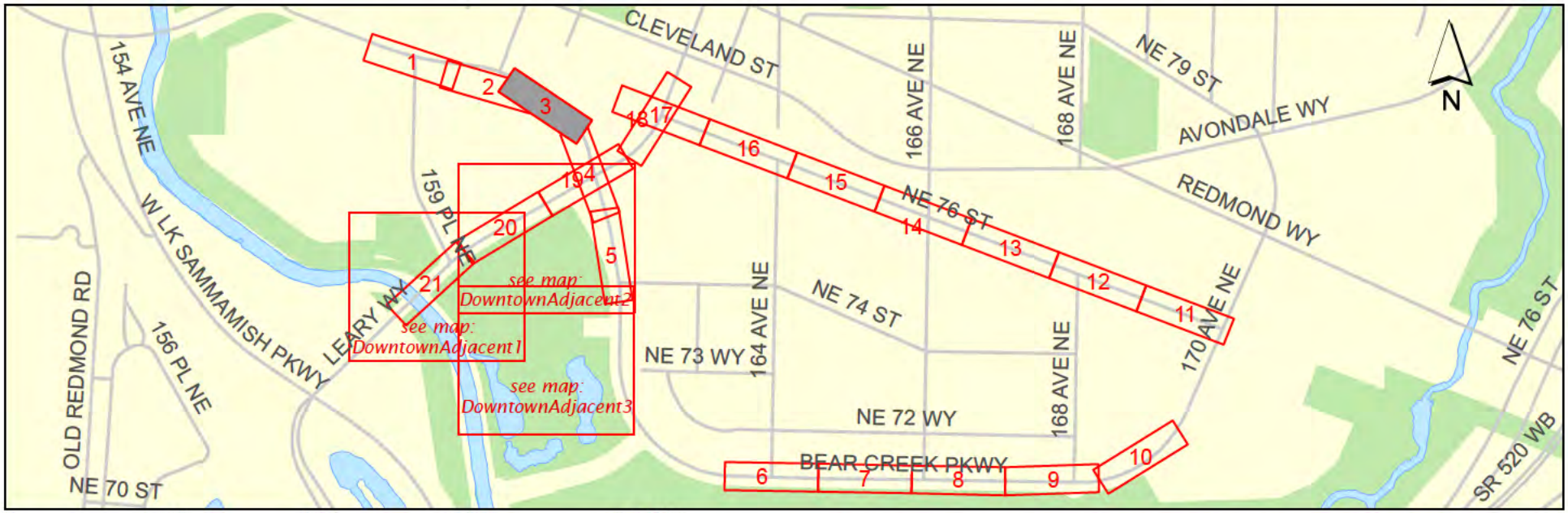

0 0.125 0.25 0.375 0.5 Miles

City of Redmond Landscape Maintenance Areas Map Series

Landscape Area Page Number: **Downtown4**

drafted on: July 25, 2012

1 inch equals 40 feet

aerial photography from spring 2010--for reference only; not a substitute for field verification

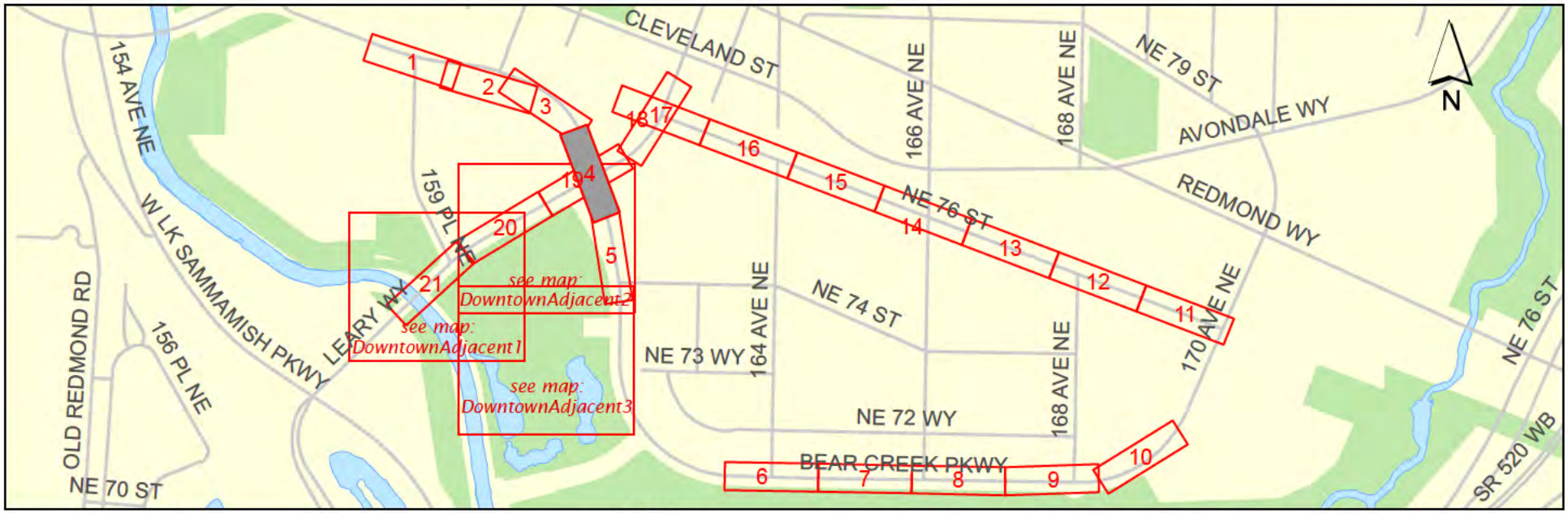

0 0.125 0.25 0.375 0.5 Miles

City of Redmond Landscape Maintenance Areas Map Series

Landscape Area Page Number: **Downtown5**

drafted on: July 25, 2012

1 inch equals 40 feet

aerial photography from spring 2010--for reference only; not a substitute for field verification

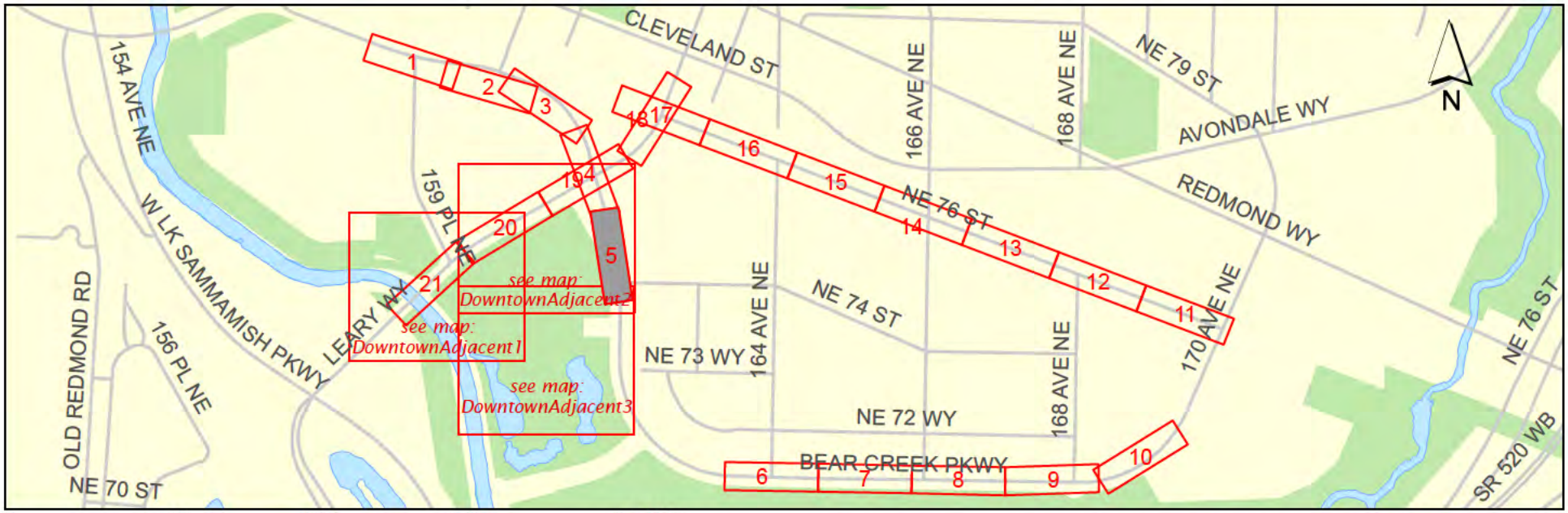

0 0.125 0.25 0.375 0.5 Miles

City of Redmond Landscape Maintenance Areas Map Series

Landscape Area Page Number: **Downtown6**

drafted on: July 25, 2012

1 inch equals 40 feet

aerial photography from spring 2010--for reference only; not a substitute for field verification

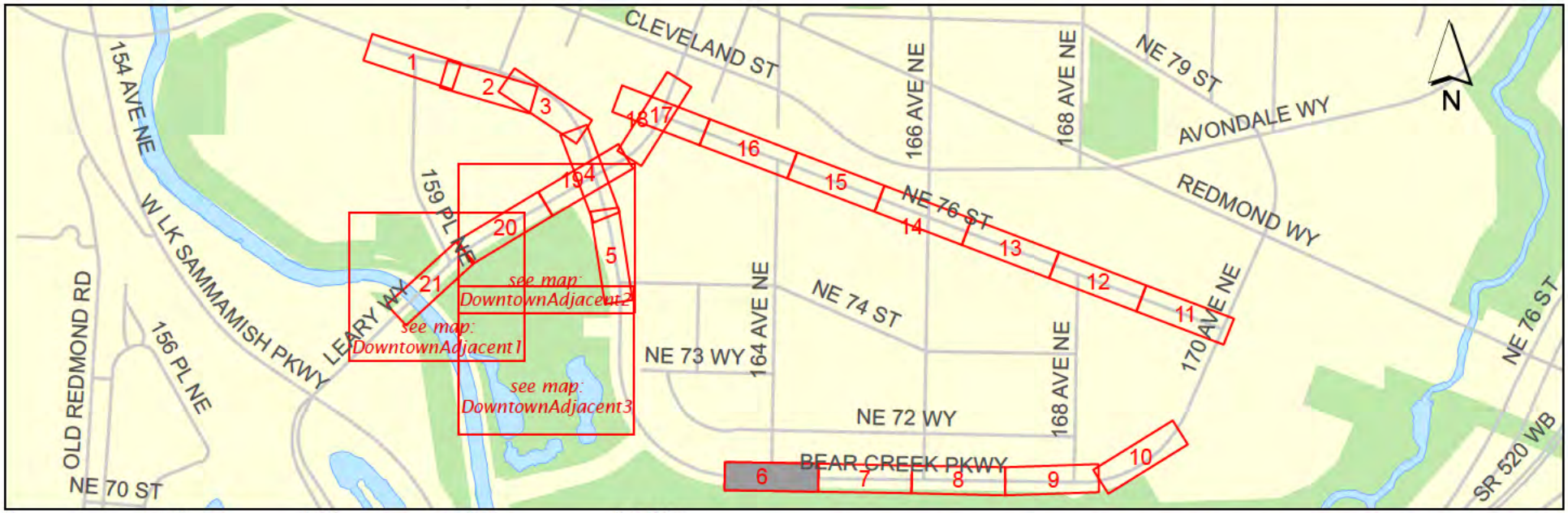

0 0.125 0.25 0.375 0.5 Miles

City of Redmond Landscape Maintenance Areas Map Series

Landscape Area Page Number: **Downtown7**

drafted on: July 25, 2012

1 inch equals 40 feet

aerial photography from spring 2010--for reference only; not a substitute for field verification

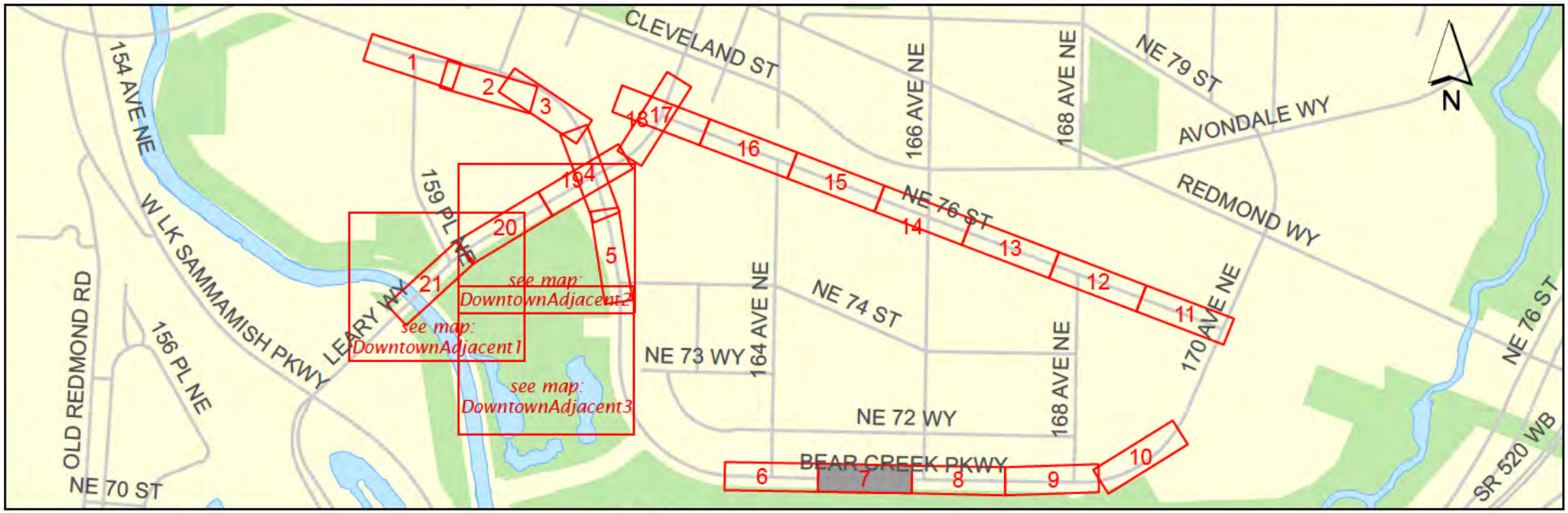

0 0.125 0.25 0.375 0.5 Miles

City of Redmond Landscape Maintenance Areas Map Series

Landscape Area Page Number: **Downtown8**

drafted on: July 25, 2012

1 inch equals 40 feet

aerial photography from spring 2010--for reference only; not a substitute for field verification

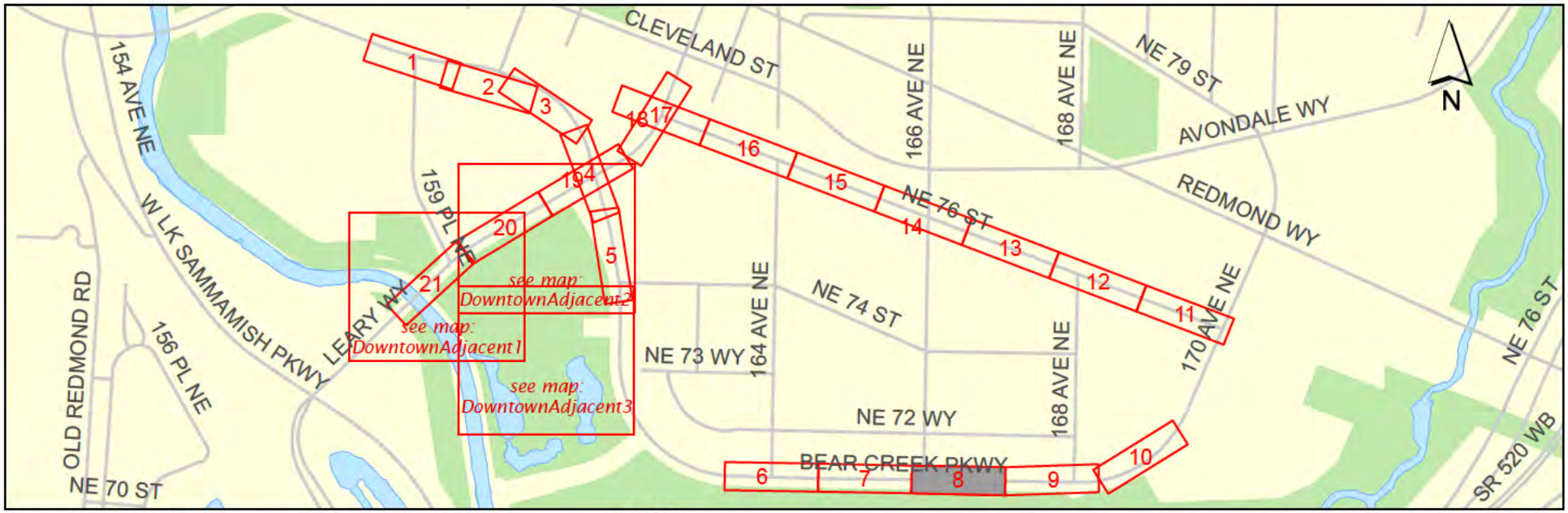

0 0.125 0.25 0.375 0.5 Miles

City of Redmond Landscape Maintenance Areas Map Series

Landscape Area Page Number: **Downtown9**

drafted on: July 25, 2012

1 inch equals 40 feet

aerial photography from spring 2010--for reference only; not a substitute for field verification

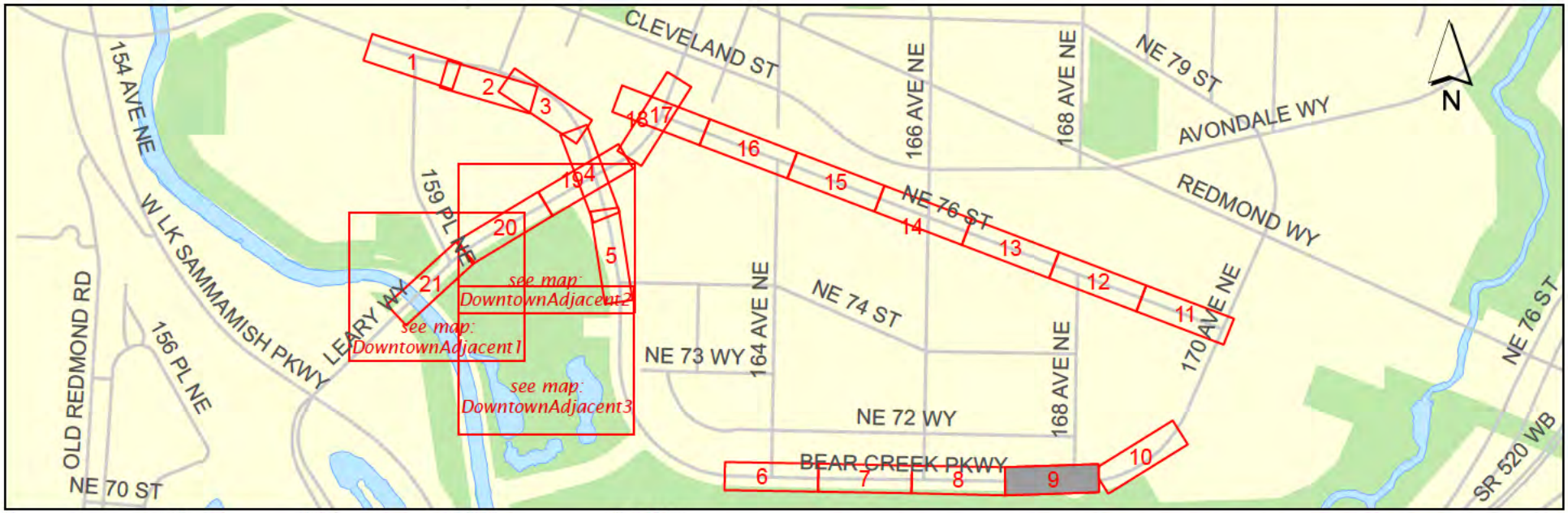

0 0.125 0.25 0.375 0.5 Miles

City of Redmond Landscape Maintenance Areas Map Series

Landscape Area Page Number: **Downtown10**

drafted on: July 25, 2012



1 inch equals 40 feet

aerial photography from spring 2010--for reference only; not a substitute for field verification

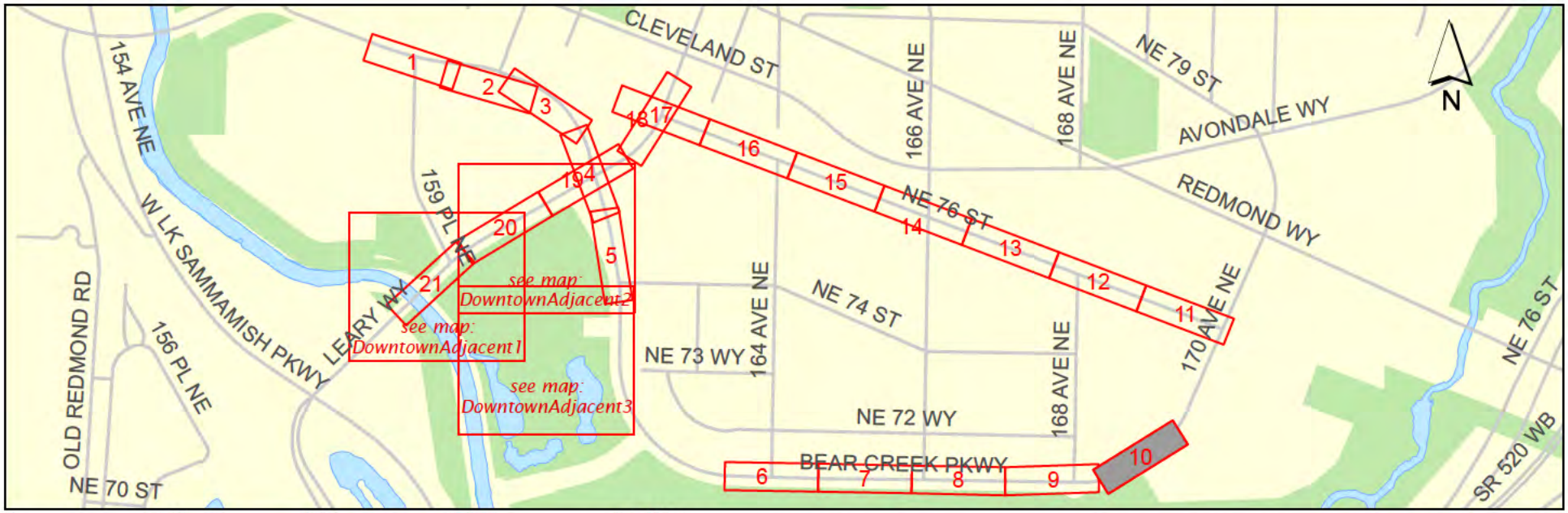

City of Redmond Landscape Maintenance Areas Map Series

Landscape Area Page Number: **Downtown11**

drafted on: July 25, 2012

1 inch equals 40 feet

aerial photography from spring 2010--for reference only; not a substitute for field verification

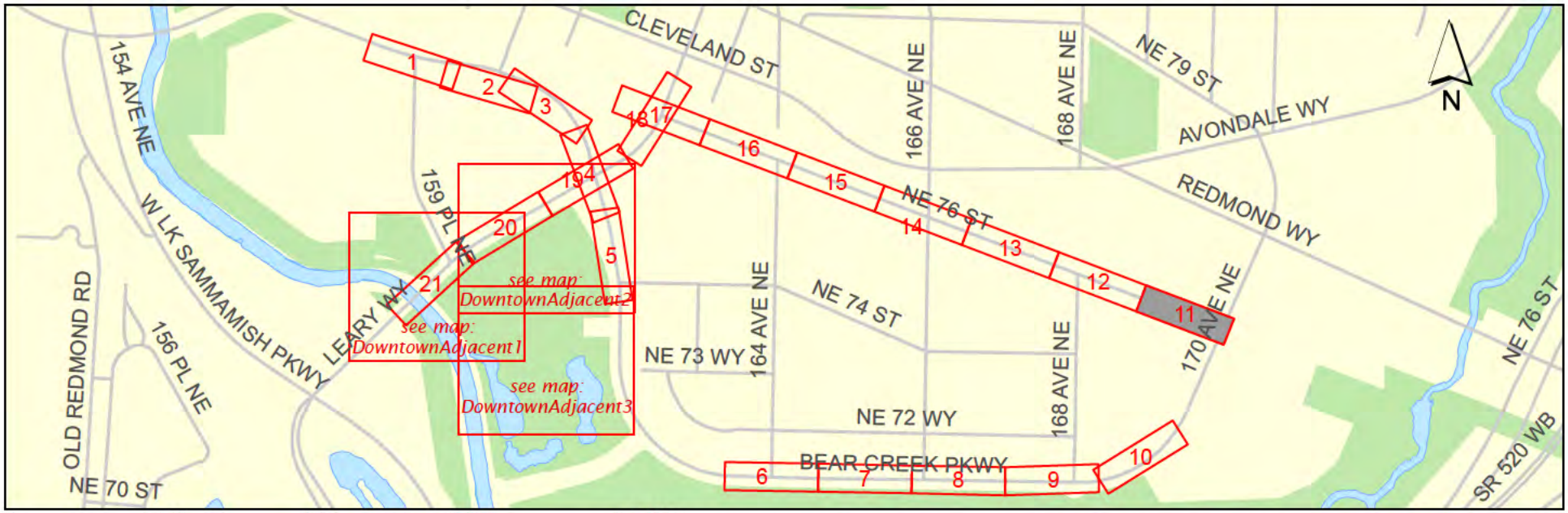

0 0.125 0.25 0.375 0.5 Miles

City of Redmond Landscape Maintenance Areas Map Series

Landscape Area Page Number: **Downtown12**

drafted on: July 25, 2012

1 inch equals 40 feet

aerial photography from spring 2010--for reference only; not a substitute for field verification

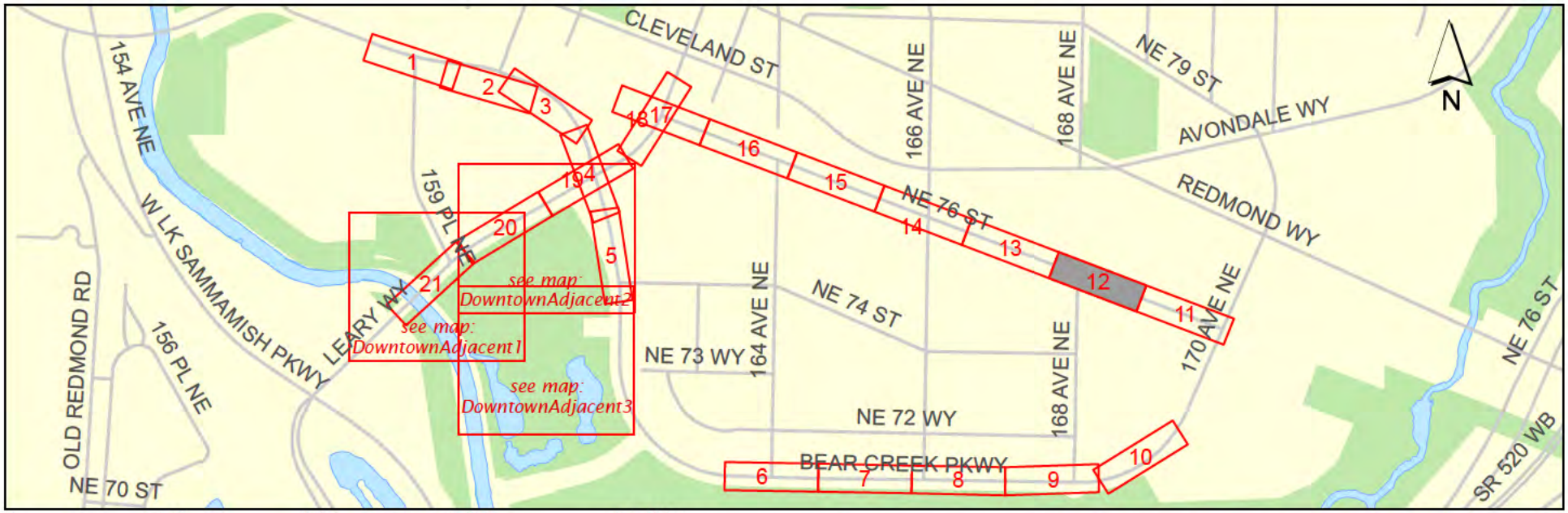

0 0.125 0.25 0.375 0.5 Miles

City of Redmond Landscape Maintenance Areas Map Series

Landscape Area Page Number: **Downtown13**

drafted on: July 25, 2012

1 inch equals 40 feet

aerial photography from spring 2010--for reference only; not a substitute for field verification

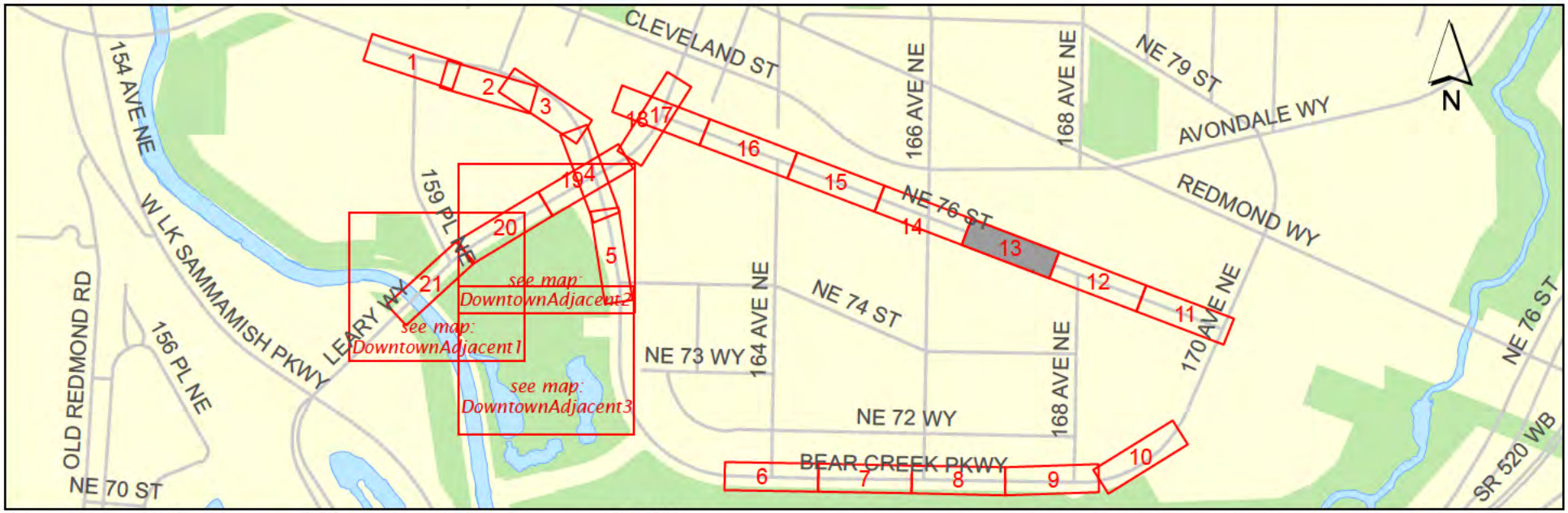

0 0.125 0.25 0.375 0.5 Miles

City of Redmond Landscape Maintenance Areas Map Series

Landscape Area Page Number: **Downtown14**

drafted on: July 25, 2012

1 inch equals 40 feet

aerial photography from spring 2010--for reference only; not a substitute for field verification

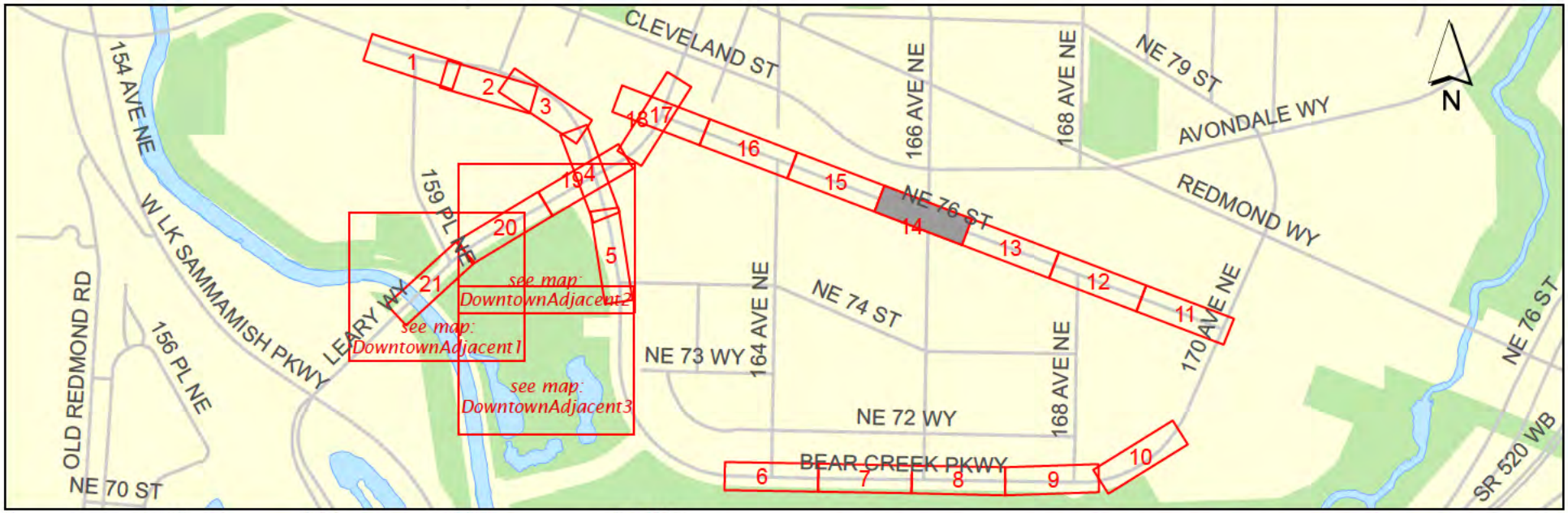

0 0.125 0.25 0.375 0.5 Miles

City of Redmond Landscape Maintenance Areas Map Series

Landscape Area Page Number: **Downtown15**

drafted on: July 25, 2012

1 inch equals 40 feet

aerial photography from spring 2010--for reference only; not a substitute for field verification

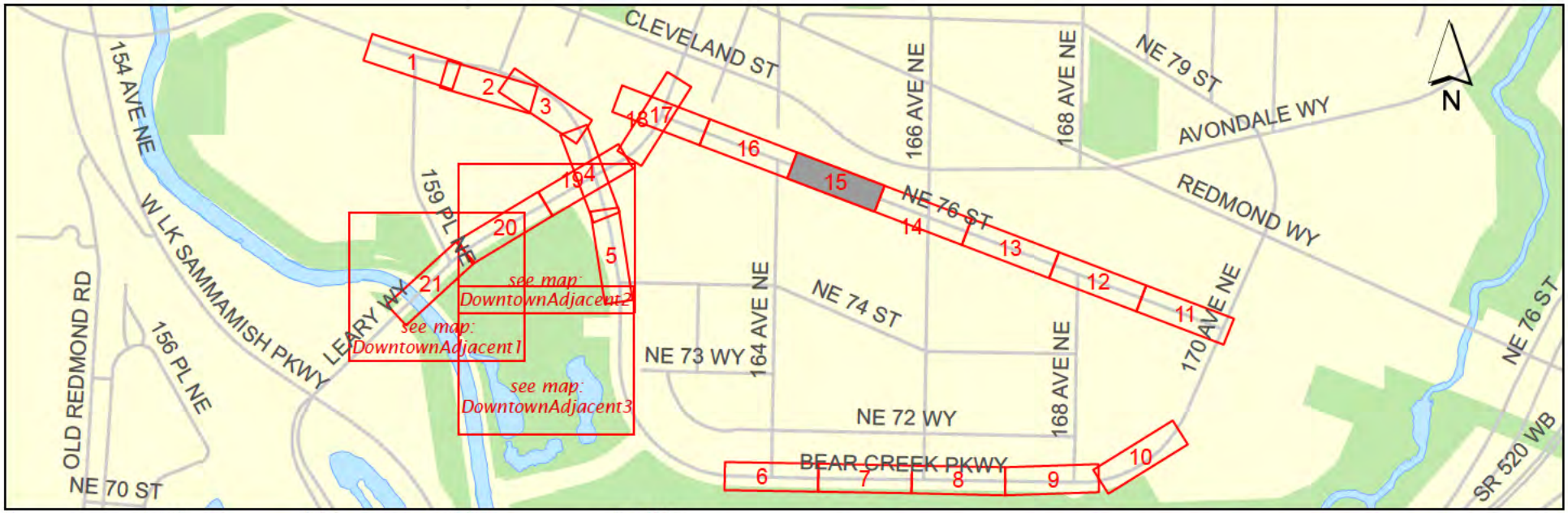

City of Redmond Landscape Maintenance Areas Map Series

Landscape Area Page Number: **Downtown16**

drafted on: July 25, 2012

1 inch equals 40 feet

aerial photography from spring 2010--for reference only; not a substitute for field verification

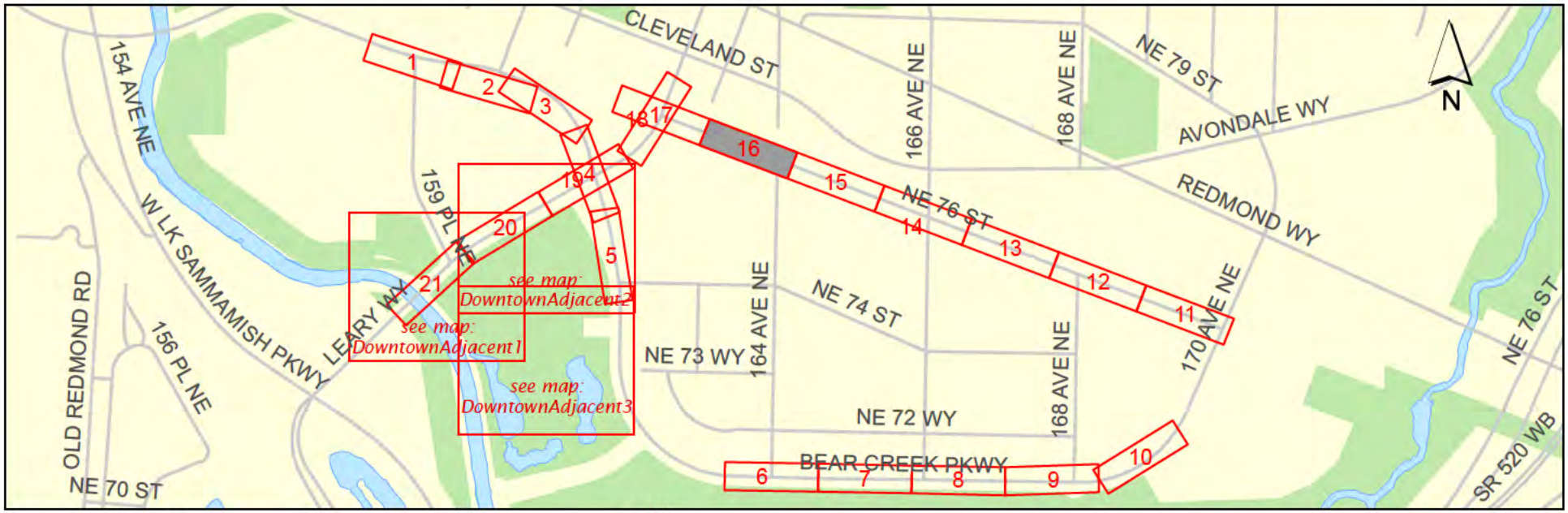

0 0.125 0.25 0.375 0.5 Miles

City of Redmond Landscape Maintenance Areas Map Series

Landscape Area Page Number: **Downtown17**

drafted on: July 25, 2012

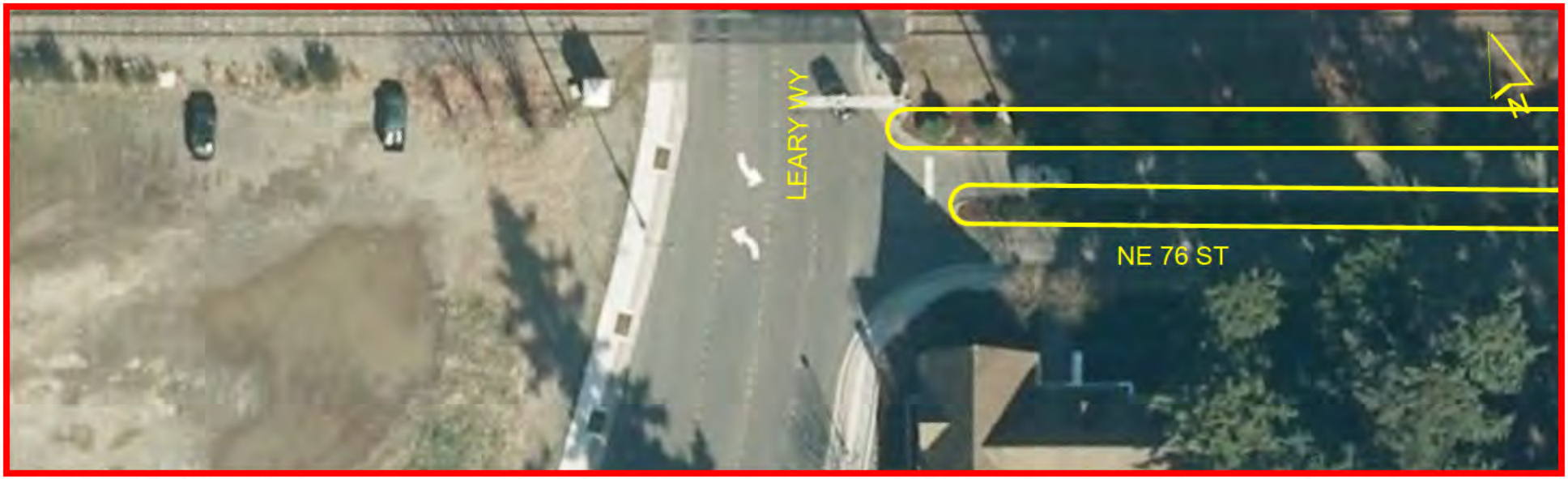

1 inch equals 40 feet

aerial photography from spring 2010--for reference only; not a substitute for field verification

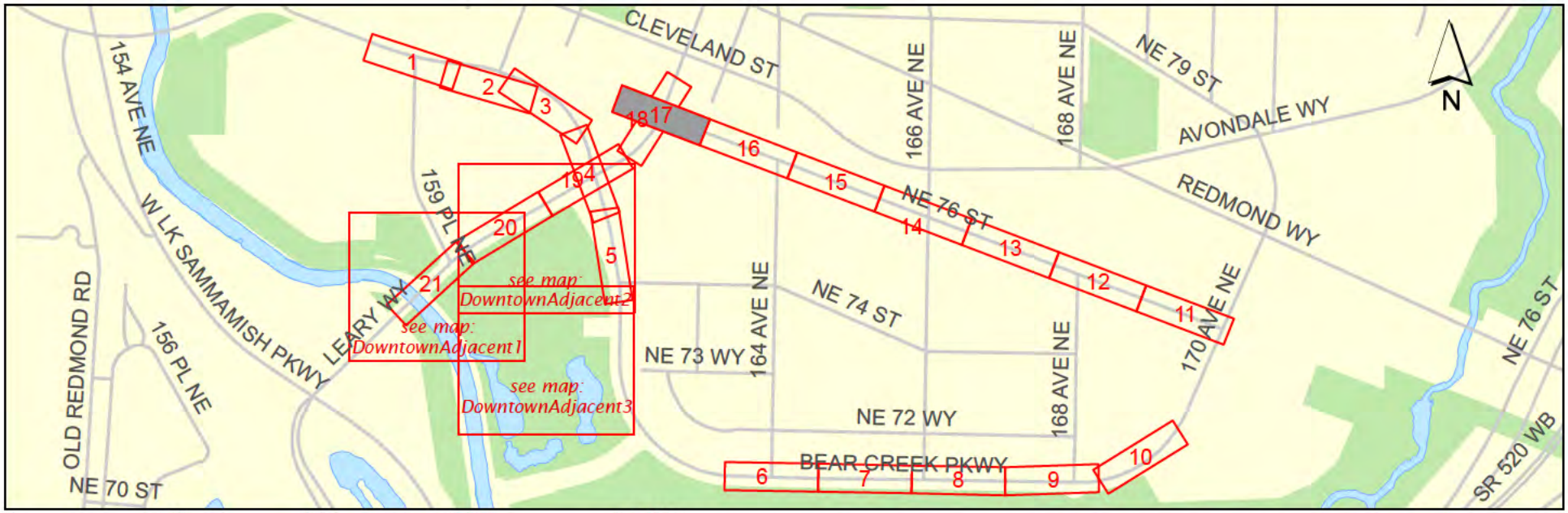

0 0.125 0.25 0.375 0.5 Miles

City of Redmond Landscape Maintenance Areas Map Series

Landscape Area Page Number: **Downtown18**

drafted on: July 25, 2012

1 inch equals 40 feet

aerial photography from spring 2010--for reference only; not a substitute for field verification

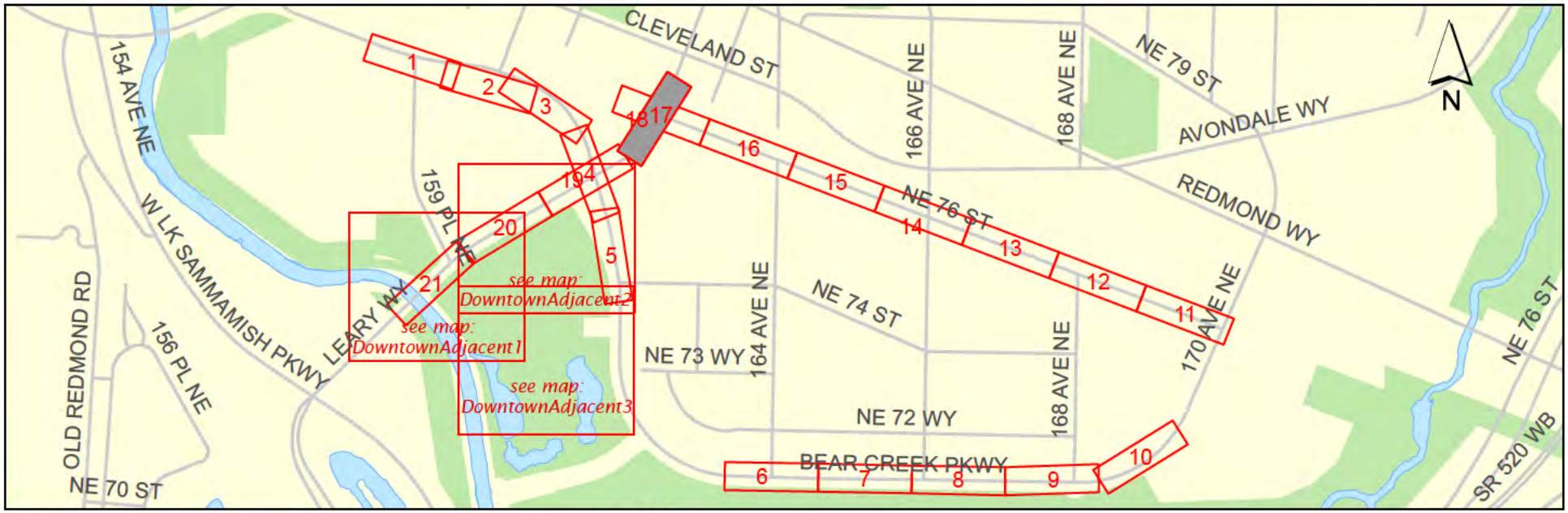

City of Redmond Landscape Maintenance Areas Map Series

Landscape Area Page Number: **Downtown19**

drafted on: July 25, 2012

1 inch equals 40 feet

aerial photography from spring 2010--for reference only; not a substitute for field verification

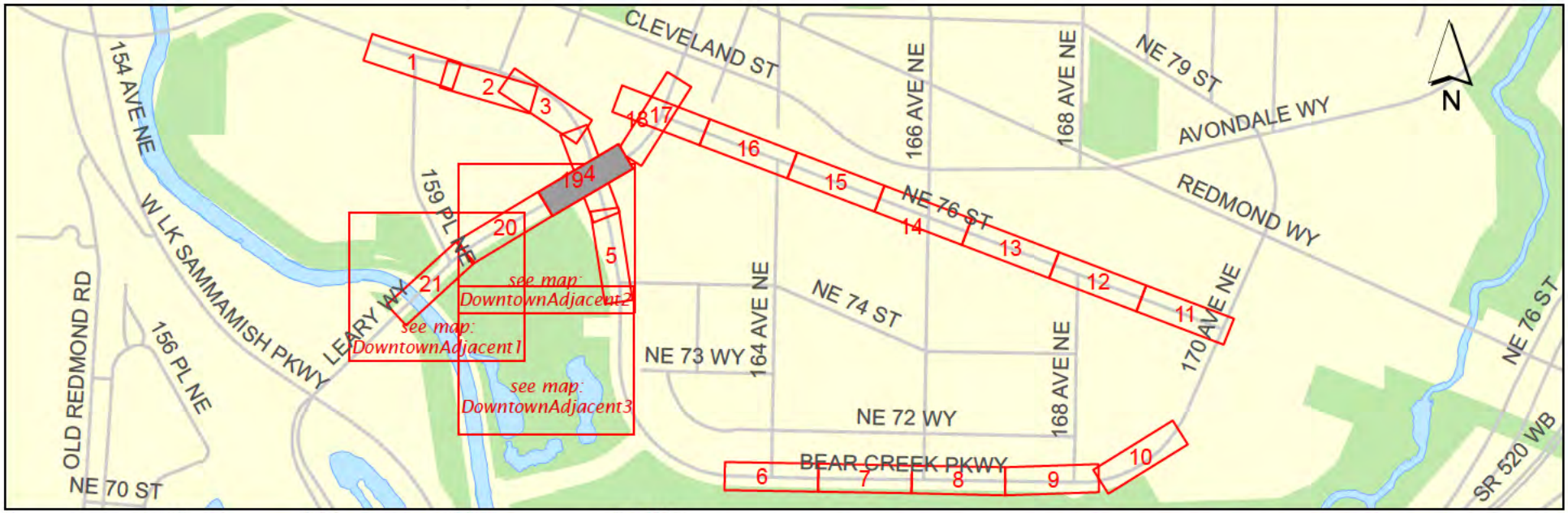

City of Redmond Landscape Maintenance Areas Map Series

Landscape Area Page Number: **Downtown20**

drafted on: July 25, 2012

1 inch equals 40 feet

aerial photography from spring 2010--for reference only; not a substitute for field verification

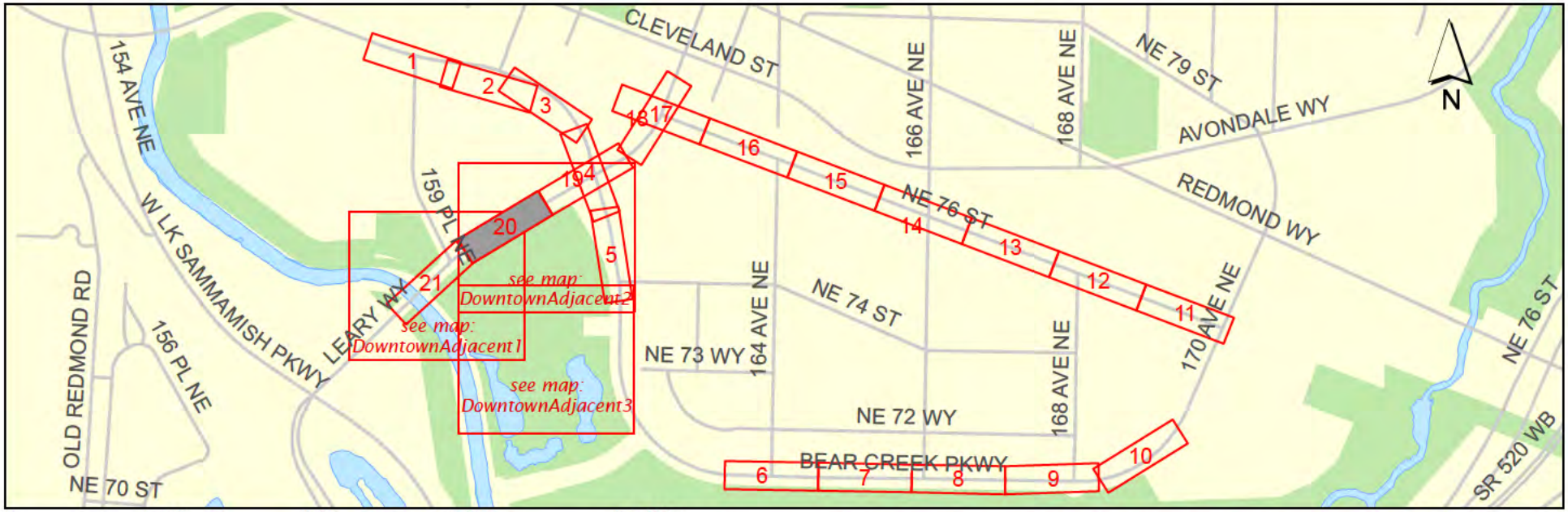

0 0.125 0.25 0.375 0.5 Miles

City of Redmond Landscape Maintenance Areas Map Series

Landscape Area Page Number: **Downtown21**

drafted on: July 25, 2012

1 inch equals 40 feet

aerial photography from spring 2010--for reference only; not a substitute for field verification

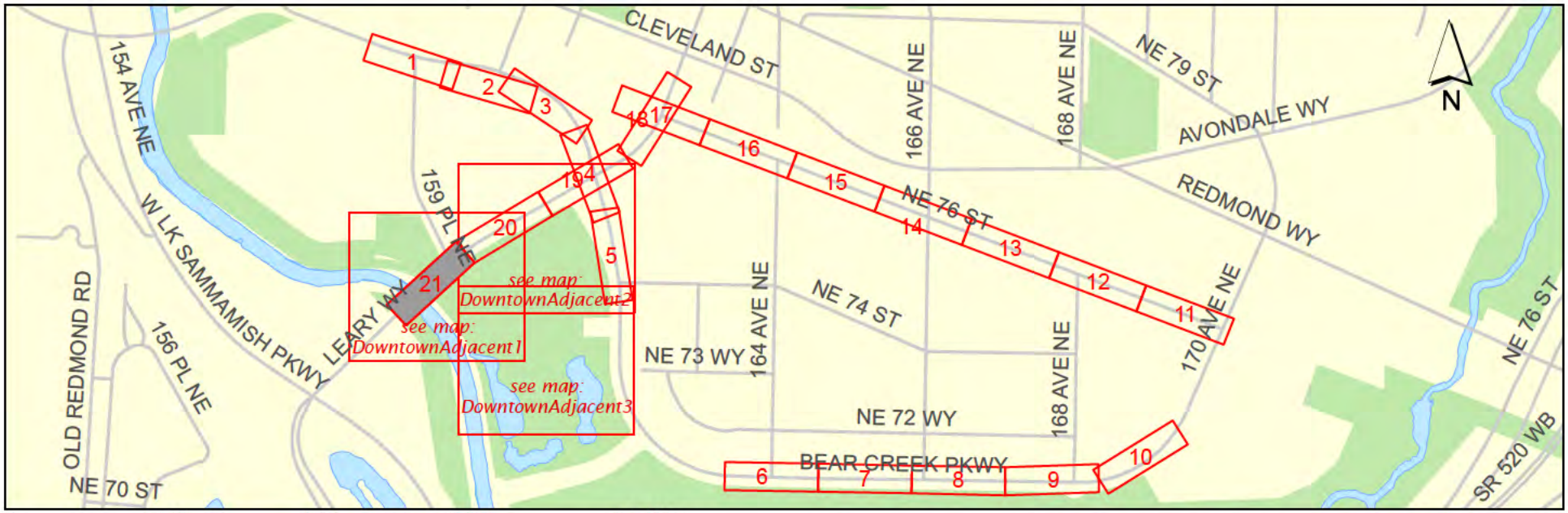

0 0.125 0.25 0.375 0.5 Miles

City of Redmond Landscape Maintenance Areas Map Series

Landscape Area Page Number: **DowntownAdjacent1**

drafted on: July 25, 2012

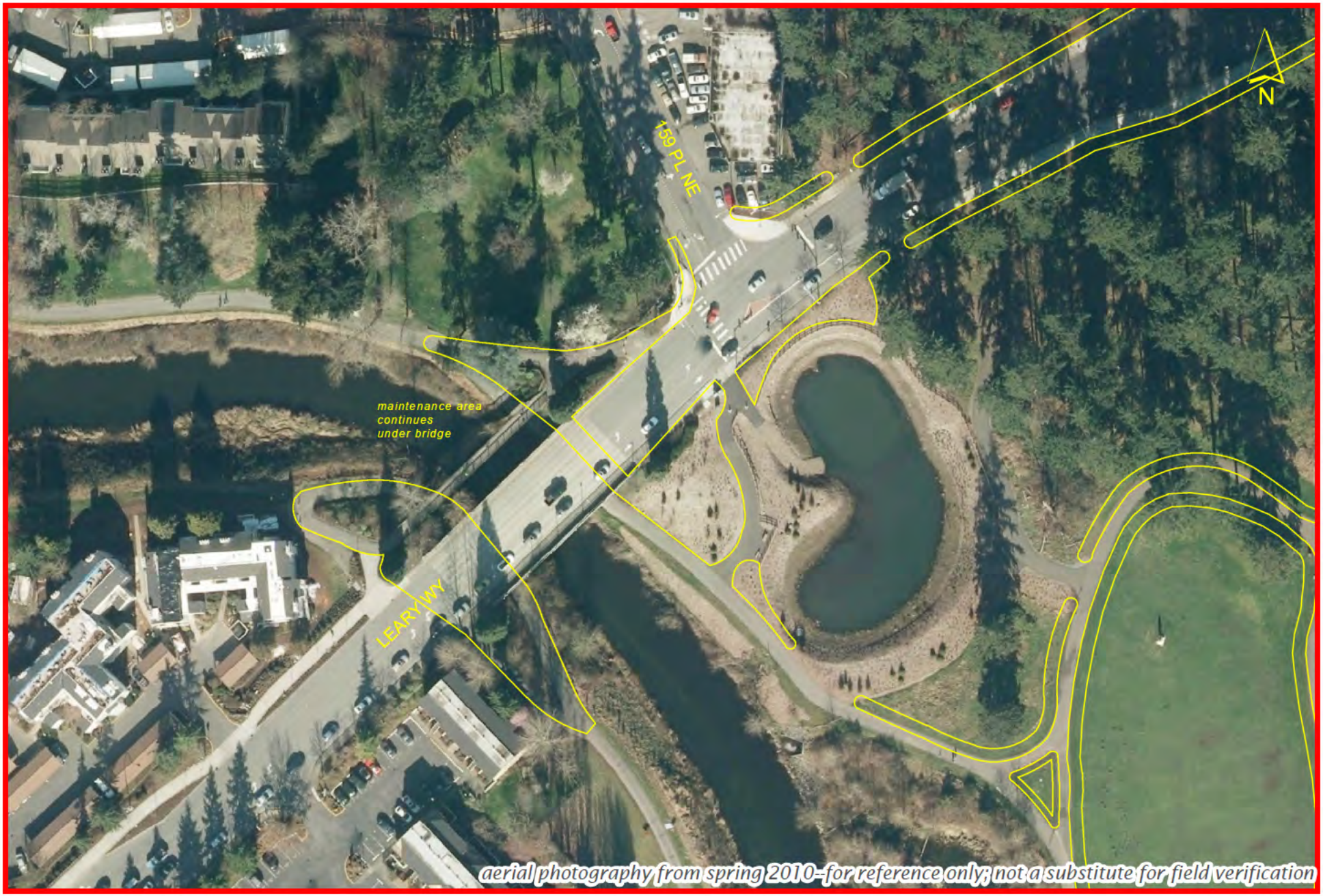

1 inch equals 100 feet

City of Redmond Landscape Maintenance Areas Map Series

Landscape Area Page Number: DowntownAdjacent2

drafted on: July 25, 2012

1 inch equals 100 feet

City of Redmond Landscape Maintenance Areas Map Series

Landscape Area Page Number: **DowntownAdjacent3**

drafted on: July 25, 2012

1 inch equals 100 feet

City of Redmond Landscape Maintenance Areas Map Series

MUNICIPAL CAMPUS

LANDSCAPING

Landscape Area Page Number: **MunicipalCampusBase**

drafted on: July 25, 2012

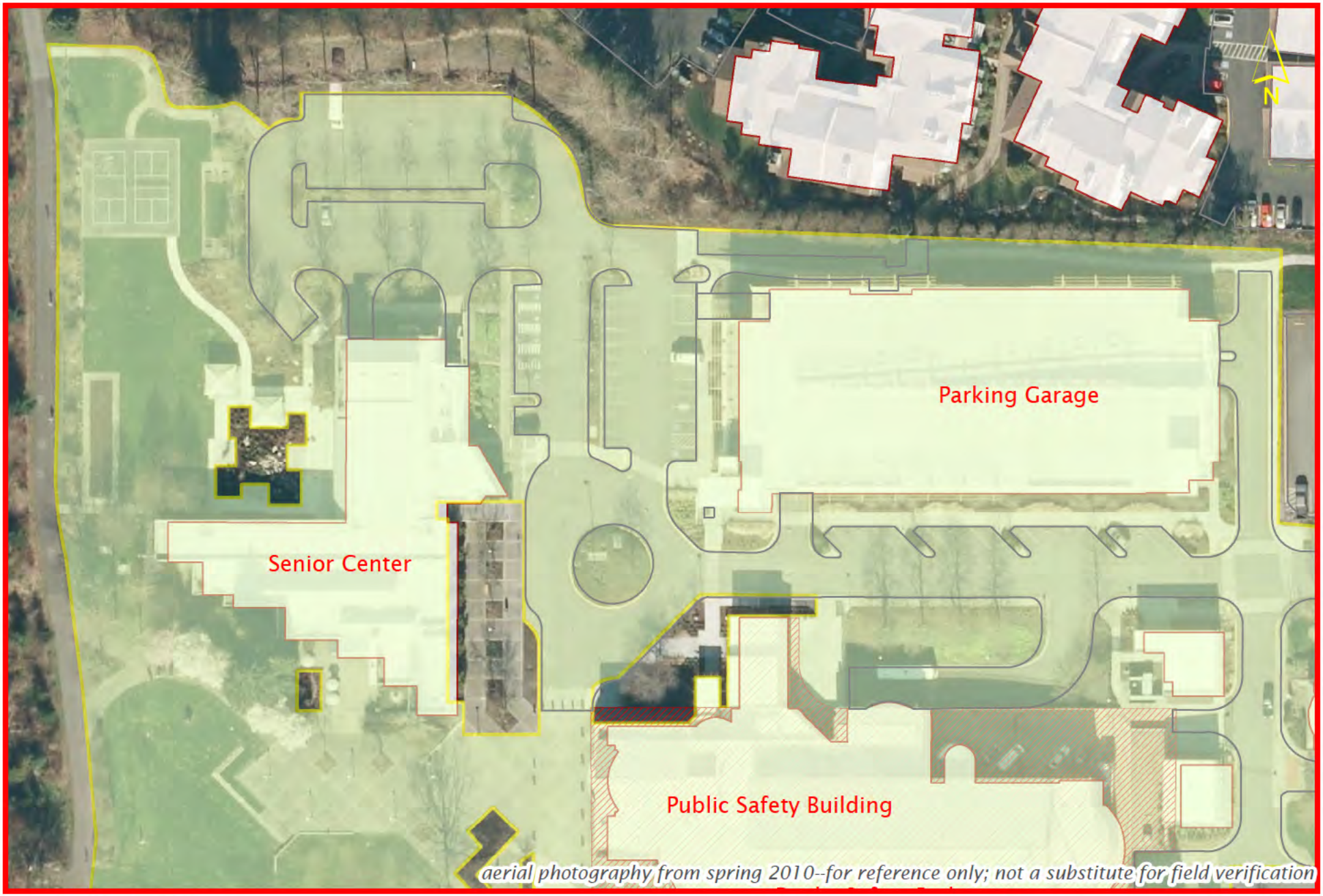

1 inch equals 80 feet

City of Redmond Landscape Maintenance Areas Map Series

Landscape Area Page Number: **MunicipalCampusBase**

drafted on: July 25, 2012

1 inch equals 80 feet

City of Redmond Landscape Maintenance Areas Map Series

Landscape Area Page Number: **MunicipalCampusBase**

drafted on: July 25, 2012

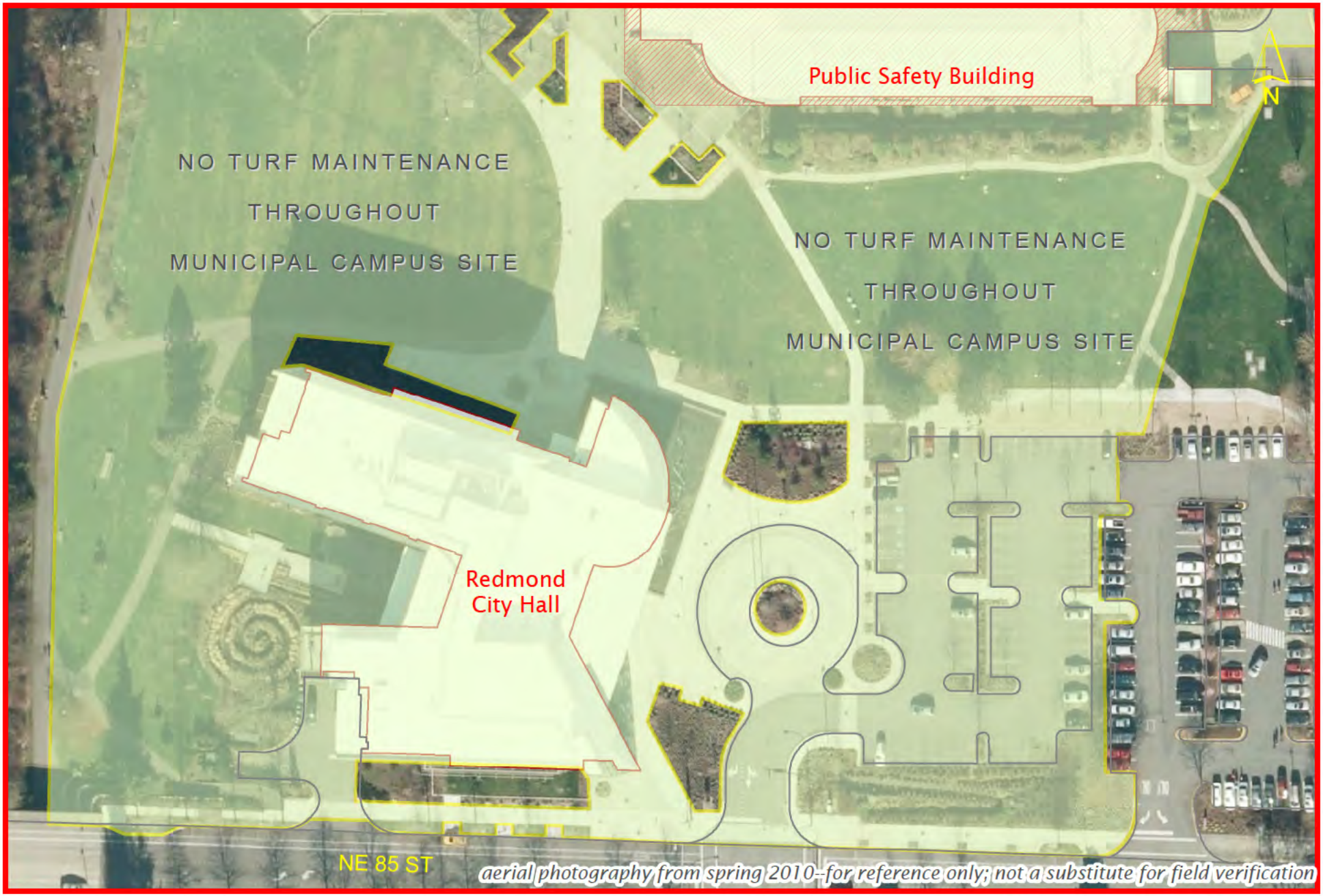

1 inch equals 80 feet

City of Redmond Landscape Maintenance Areas Map Series

Landscape Area Page Number: **MunicipalCampusBase**

drafted on: July 25, 2012

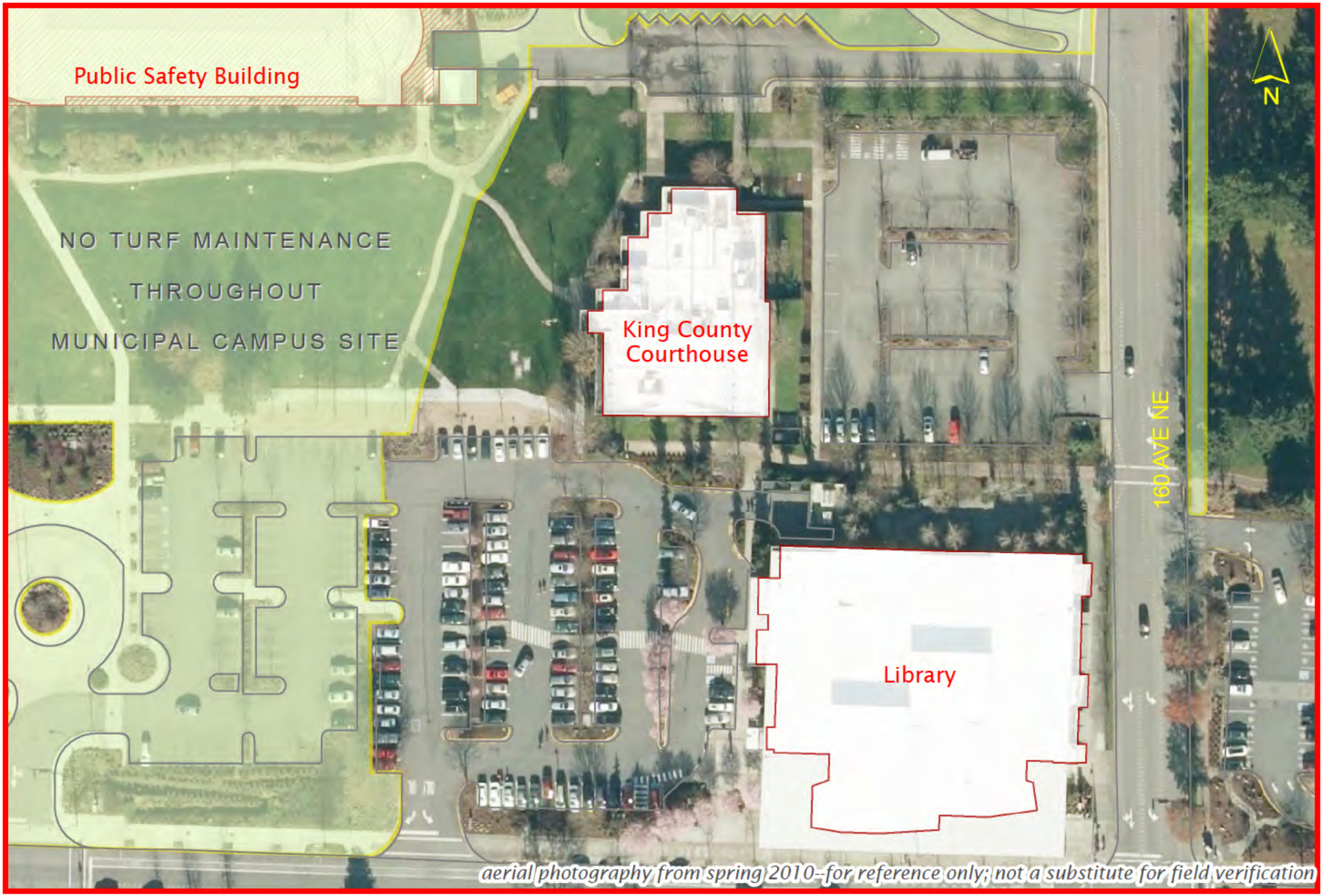

1 inch equals 80 feet

City of Redmond Landscape Maintenance Areas Map Series

Landscape Area Page Number: **MunicipalCampusBase**

drafted on: July 25, 2012

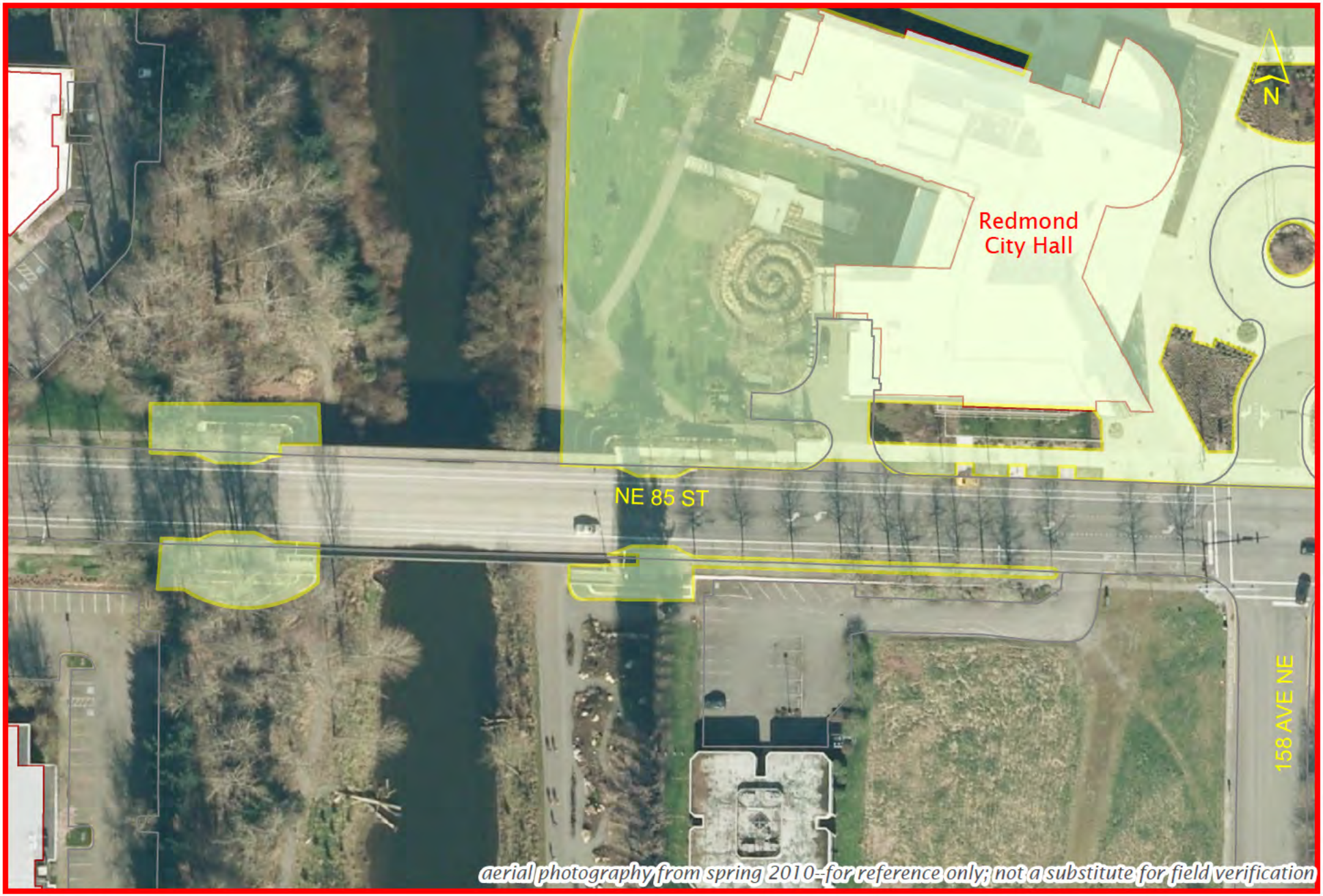

1 inch equals 80 feet

City of Redmond Landscape Maintenance Areas Map Series

Landscape Area Page Number: **MunicipalCampusAlternate**

drafted on: July 25, 2012

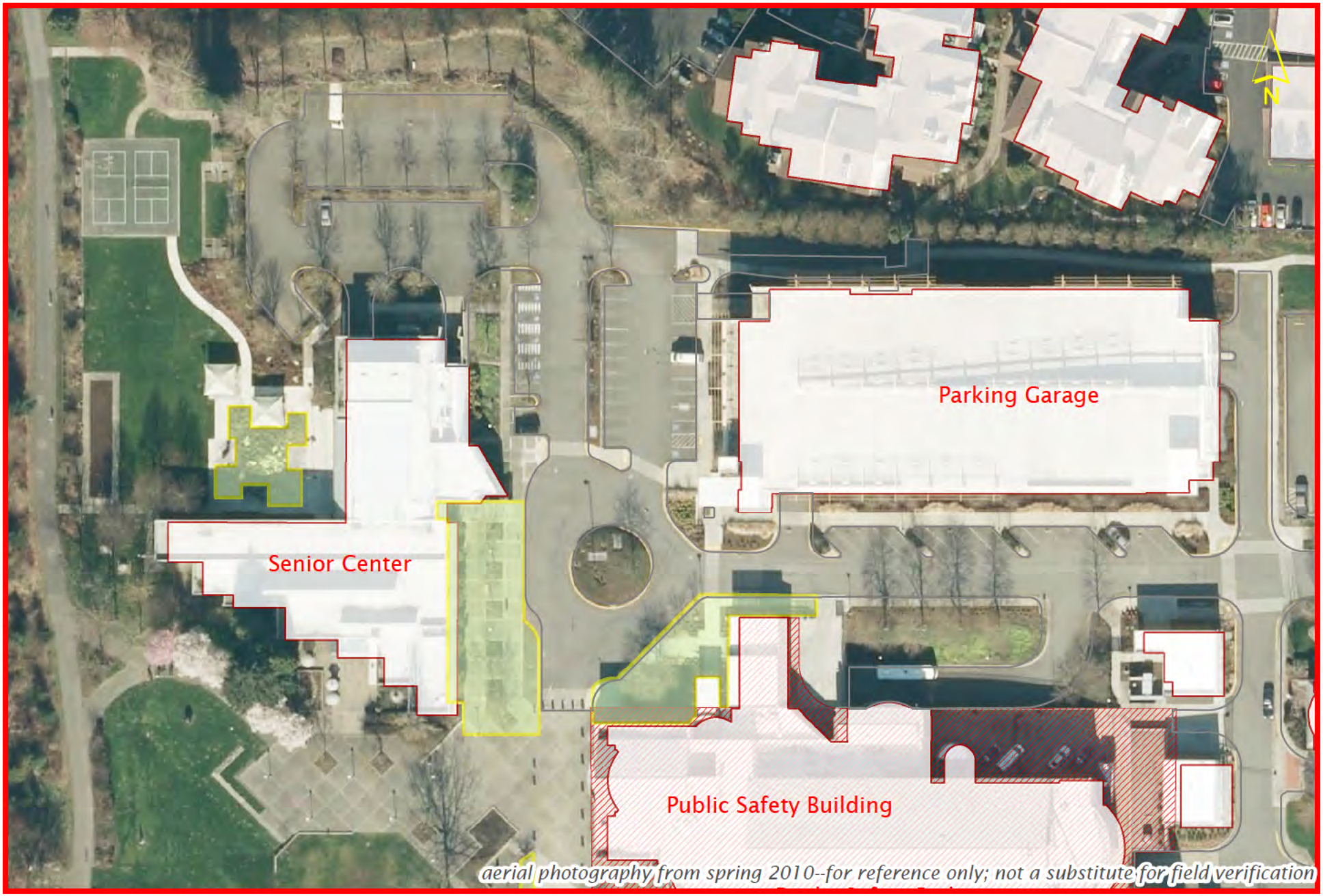

1 inch equals 80 feet

City of Redmond Landscape Maintenance Areas Map Series

Landscape Area Page Number: **MunicipalCampusAlternate**

drafted on: July 25, 2012

1 inch equals 80 feet

City of Redmond Landscape Maintenance Areas Map Series

Landscape Area Page Number: **MunicipalCampusAlternate**

drafted on: July 25, 2012

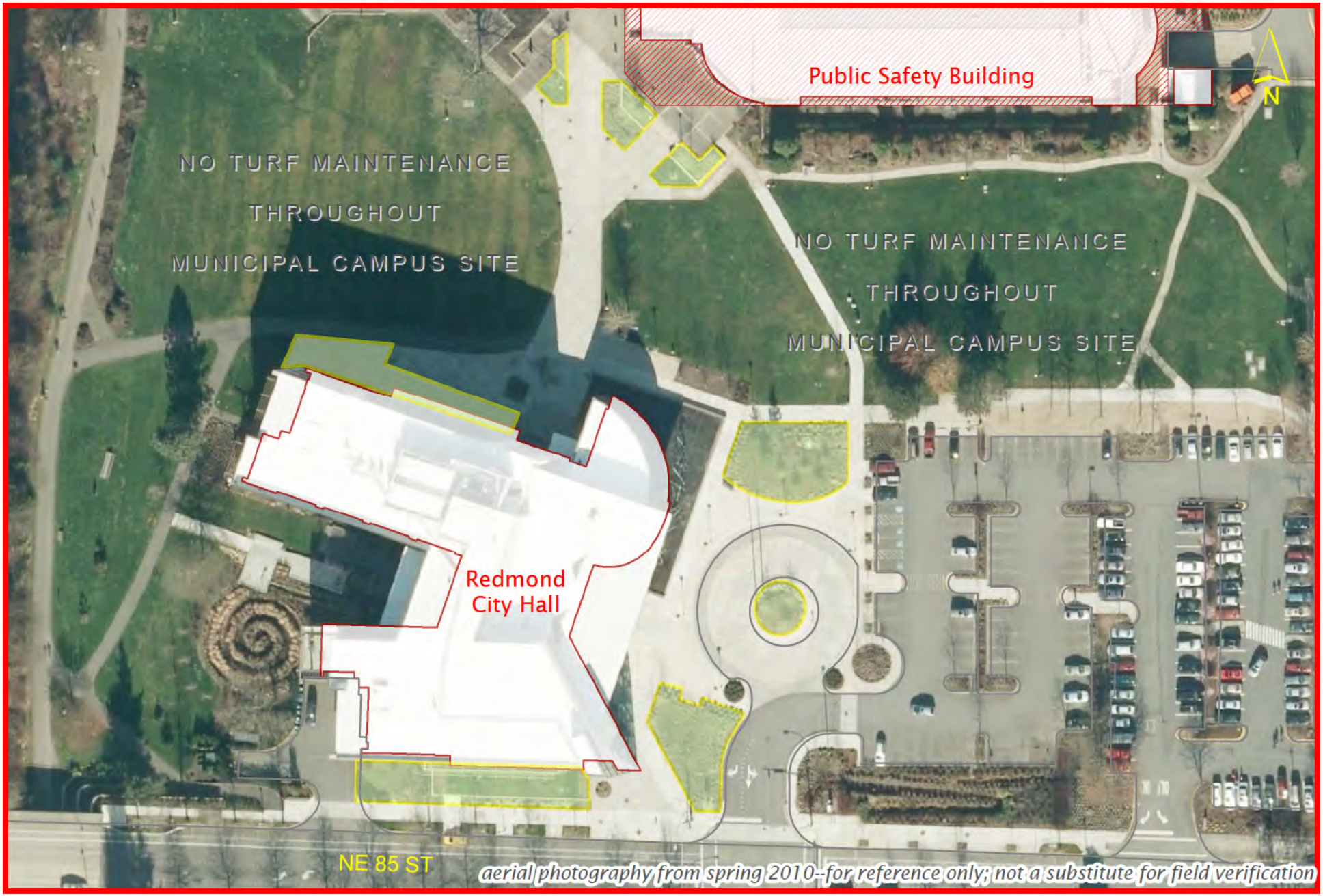

1 inch equals 80 feet

City of Redmond Landscape Maintenance Areas Map Series

Landscape Area Page Number: **MunicipalCampusAlternate**

drafted on: July 25, 2012

1 inch equals 80 feet

Landscape Area Page Number: **MunicipalCampusAlternate**

drafted on: July 25, 2012



1 inch equals 80 feet

City of Redmond Landscape Maintenance Areas Map Series

90th Street Bridge

and

Willows Road

Landscaping

Landscape Area Page Number: **NE90thST_WillowsRD1**

drafted on: July 25, 2012

1 inch equals 40 feet

aerial photography from spring 2010--for reference only; not a substitute for field verification

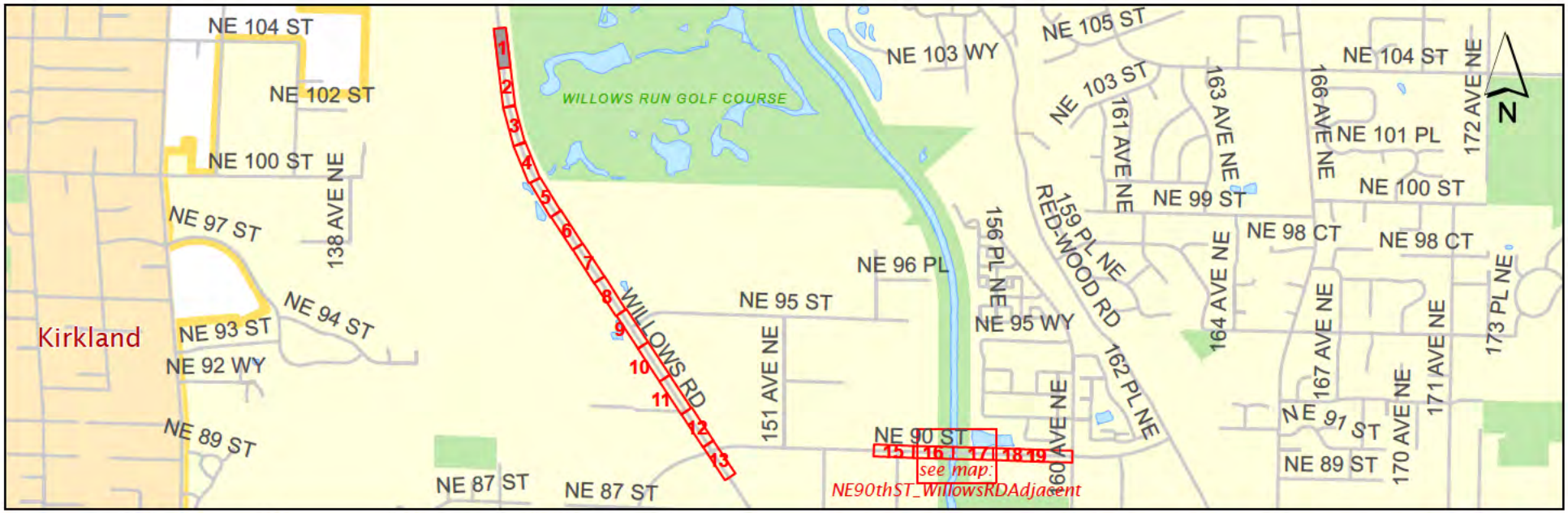

City of Redmond Landscape Maintenance Areas Map Series

Landscape Area Page Number: **NE90thST_WillowsRD2**

drafted on: July 25, 2012

1 inch equals 40 feet

aerial photography from spring 2010--for reference only; not a substitute for field verification

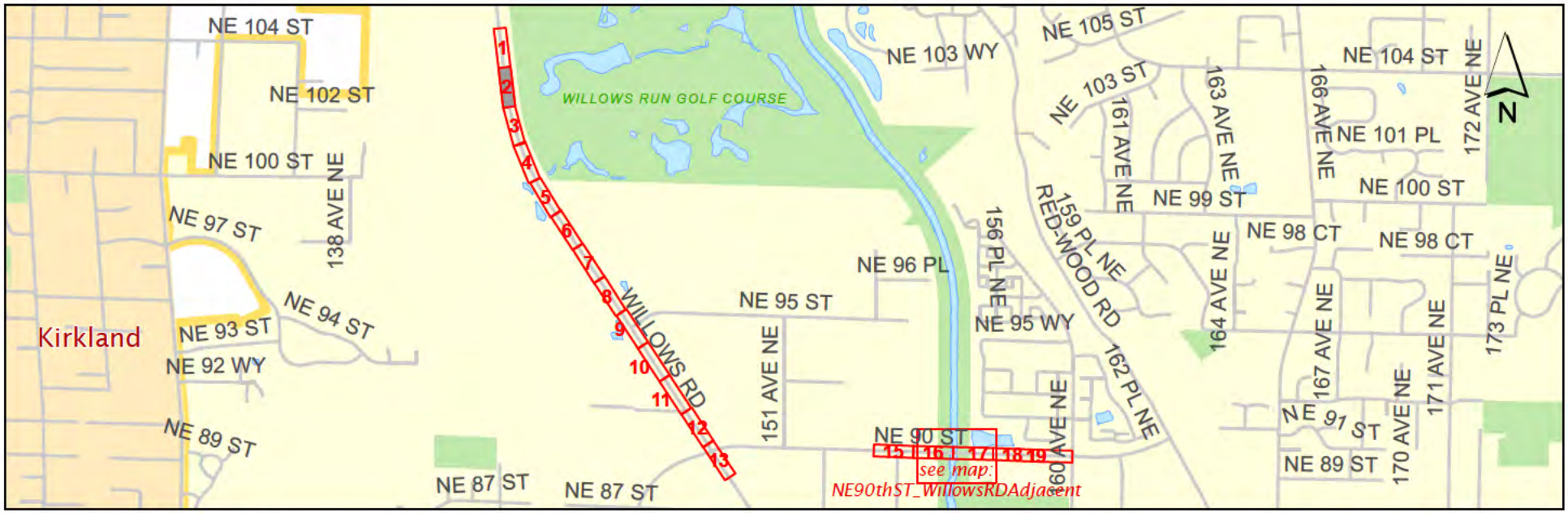

City of Redmond Landscape Maintenance Areas Map Series

Landscape Area Page Number: **NE90thST_WillowsRD3**

drafted on: July 25, 2012

1 inch equals 40 feet

aerial photography from spring 2010--for reference only; not a substitute for field verification

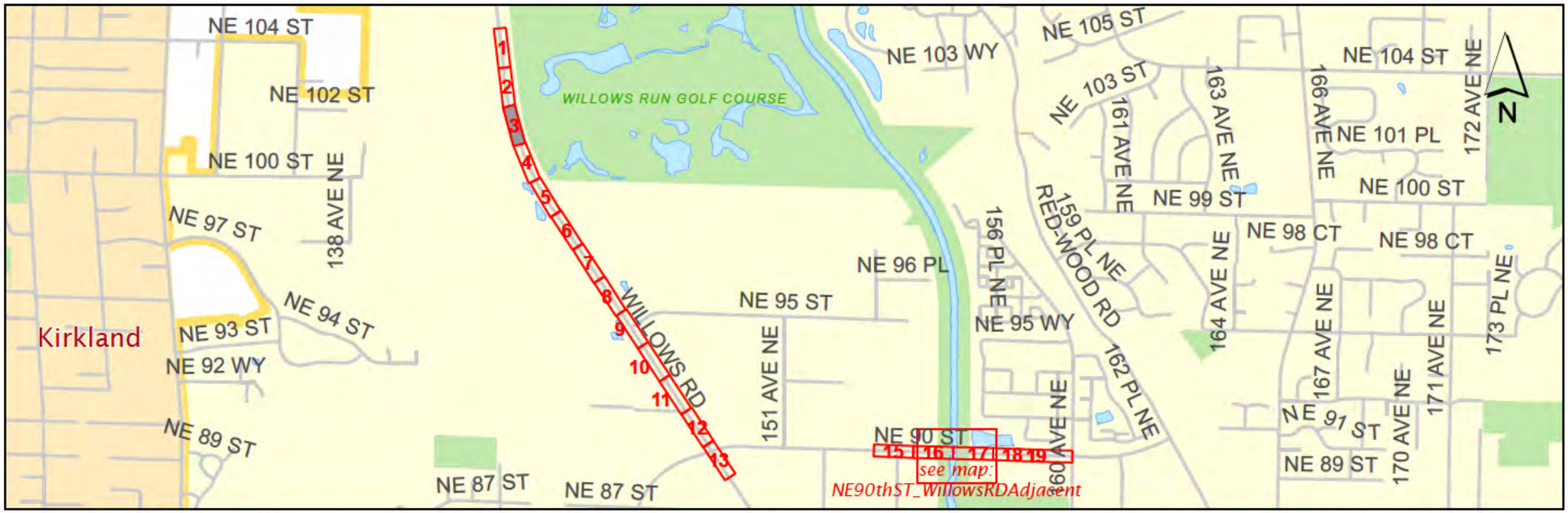

City of Redmond Landscape Maintenance Areas Map Series

Landscape Area Page Number: **NE90thST_WillowsRD4**

drafted on: July 25, 2012

1 inch equals 40 feet

aerial photography from spring 2010--for reference only; not a substitute for field verification

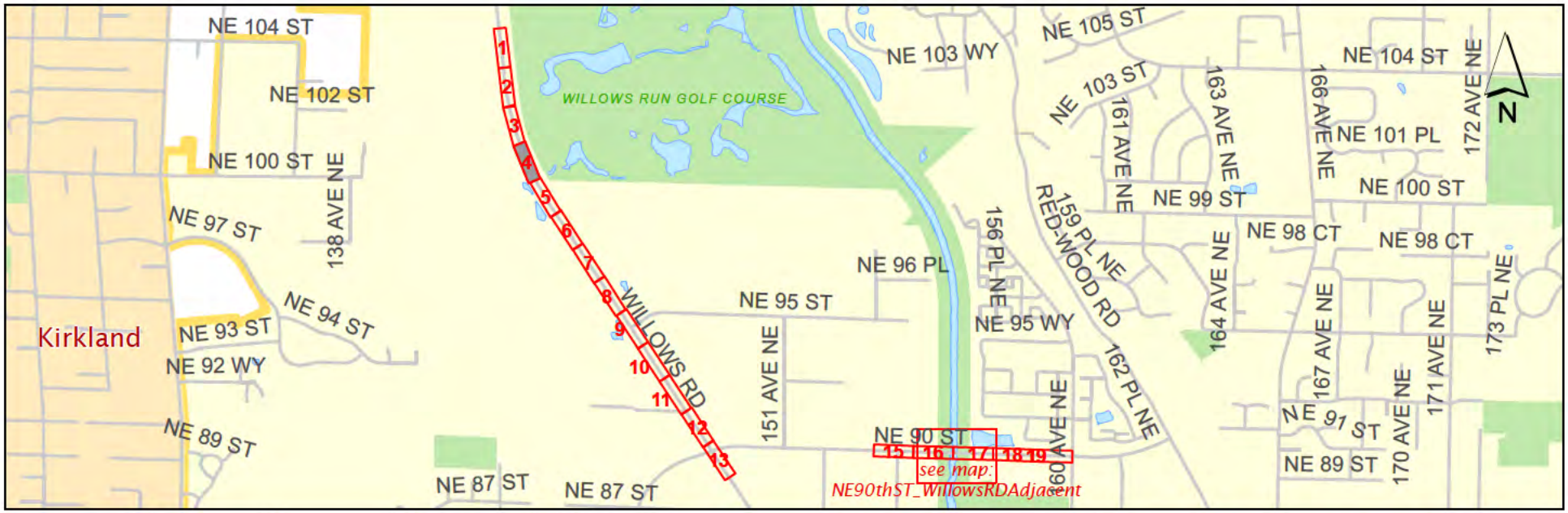

City of Redmond Landscape Maintenance Areas Map Series

Landscape Area Page Number: **NE90thST_WillowsRD5**

drafted on: July 25, 2012

1 inch equals 40 feet

aerial photography from spring 2010--for reference only; not a substitute for field verification

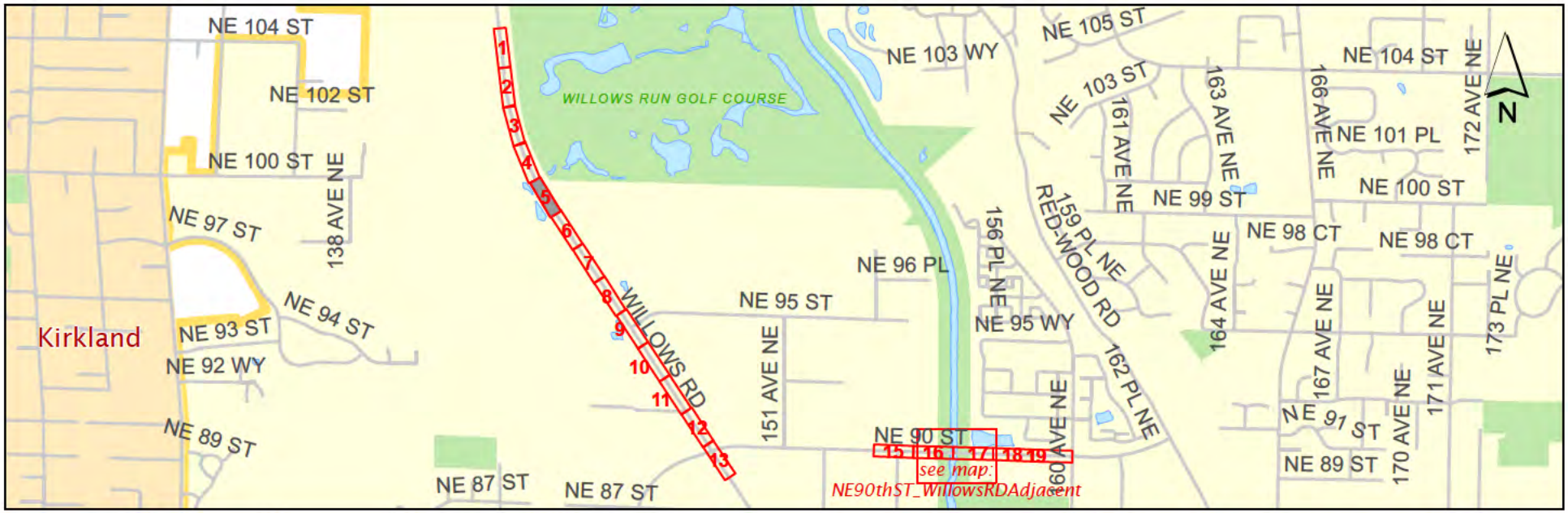

0 0.25 0.5 0.75 1 Miles

City of Redmond Landscape Maintenance Areas Map Series

Landscape Area Page Number: **NE90thST_WillowsRD6**

drafted on: July 25, 2012

1 inch equals 40 feet

aerial photography from spring 2010--for reference only; not a substitute for field verification

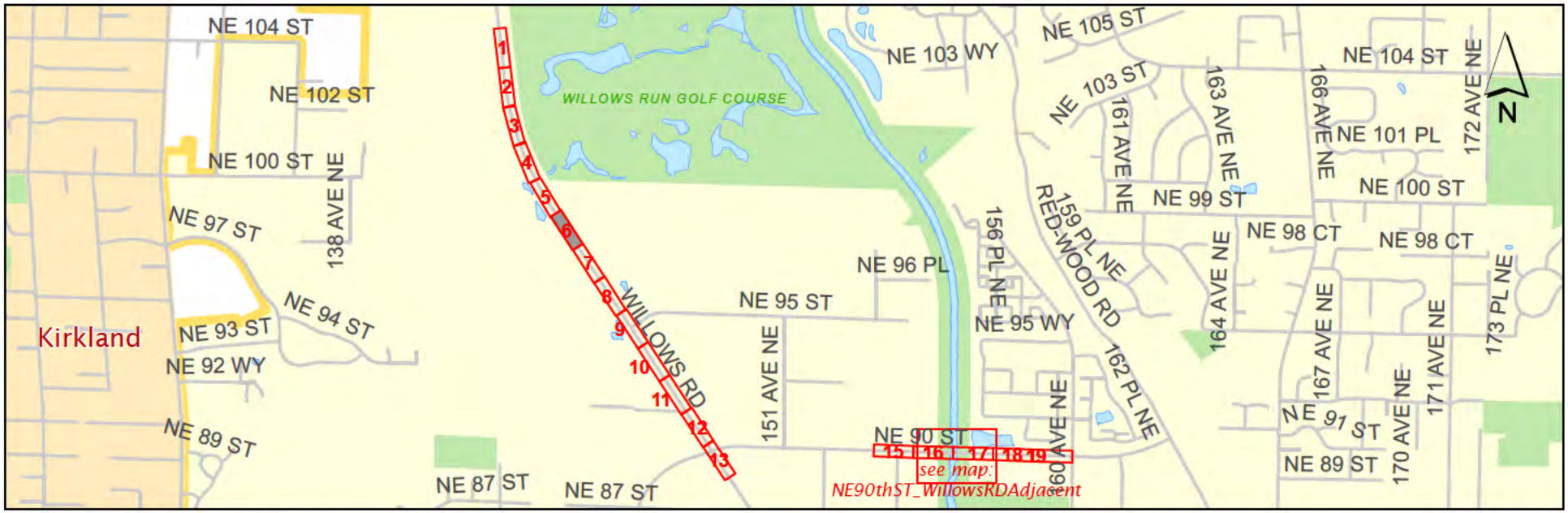

City of Redmond Landscape Maintenance Areas Map Series

Landscape Area Page Number: **NE90thST_WillowsRD7**

drafted on: July 25, 2012

1 inch equals 40 feet

aerial photography from spring 2010--for reference only; not a substitute for field verification

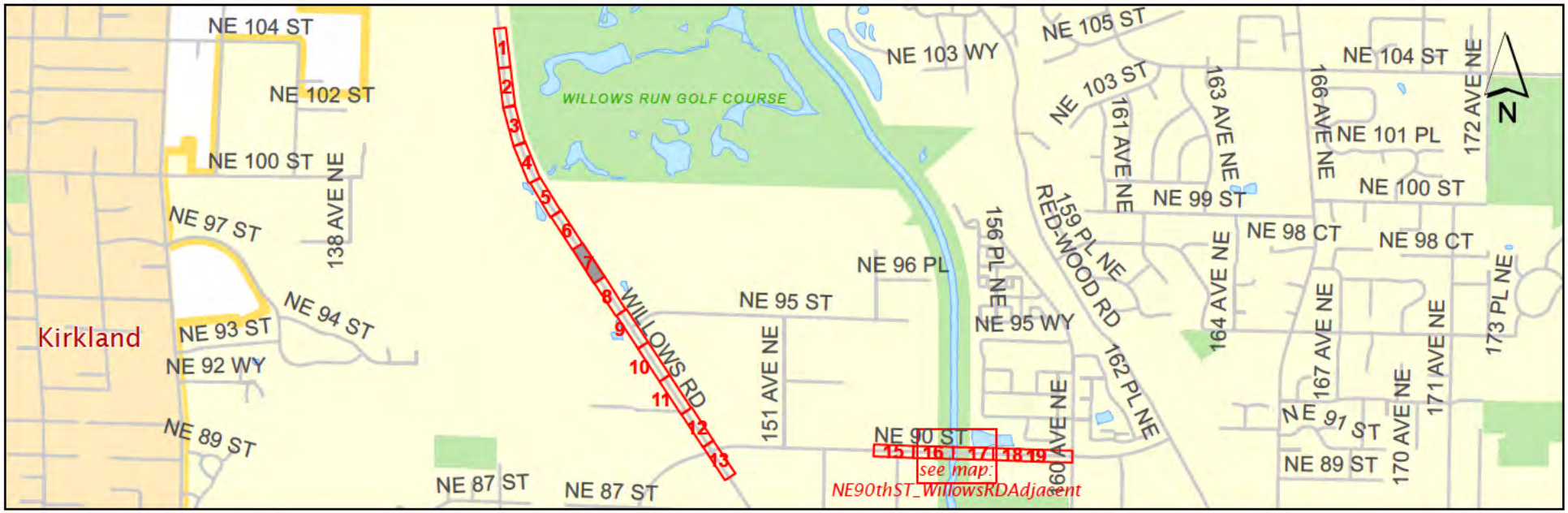

0 0.25 0.5 0.75 1 Miles

City of Redmond Landscape Maintenance Areas Map Series

Landscape Area Page Number: **NE90thST_WillowsRD8**

drafted on: July 25, 2012

1 inch equals 40 feet

aerial photography from spring 2010--for reference only; not a substitute for field verification

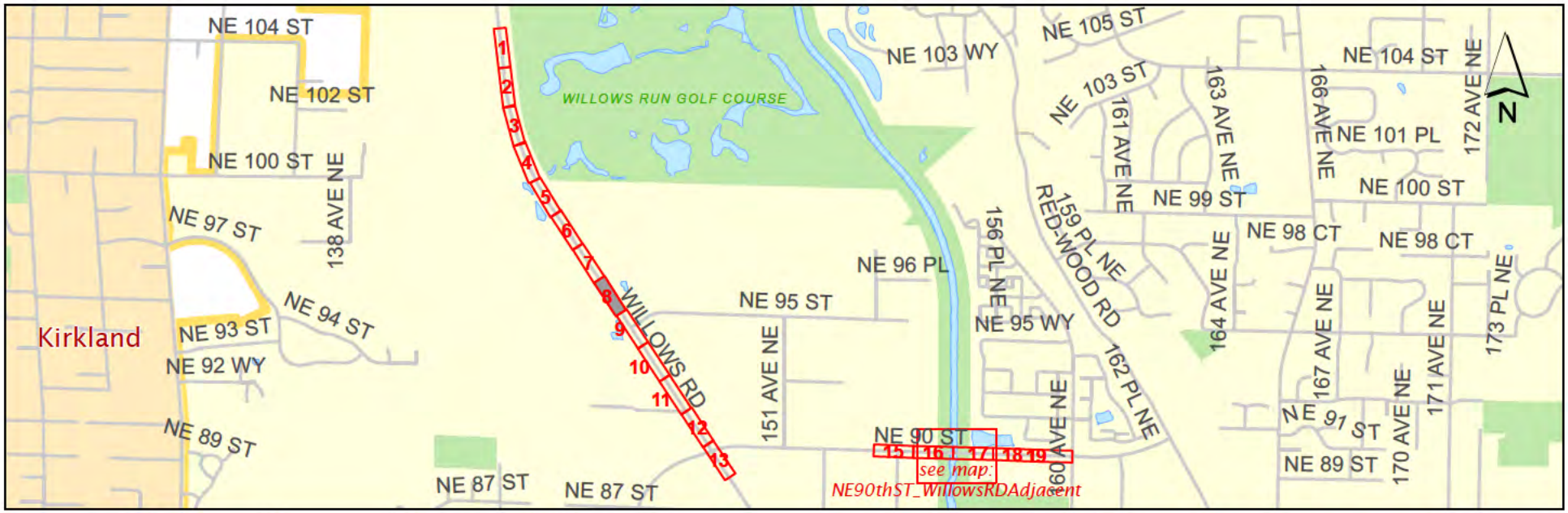

0 0.25 0.5 0.75 1 Miles

City of Redmond Landscape Maintenance Areas Map Series

Landscape Area Page Number: **NE90thST_WillowsRD9**

drafted on: July 25, 2012

1 inch equals 40 feet

aerial photography from spring 2010--for reference only; not a substitute for field verification

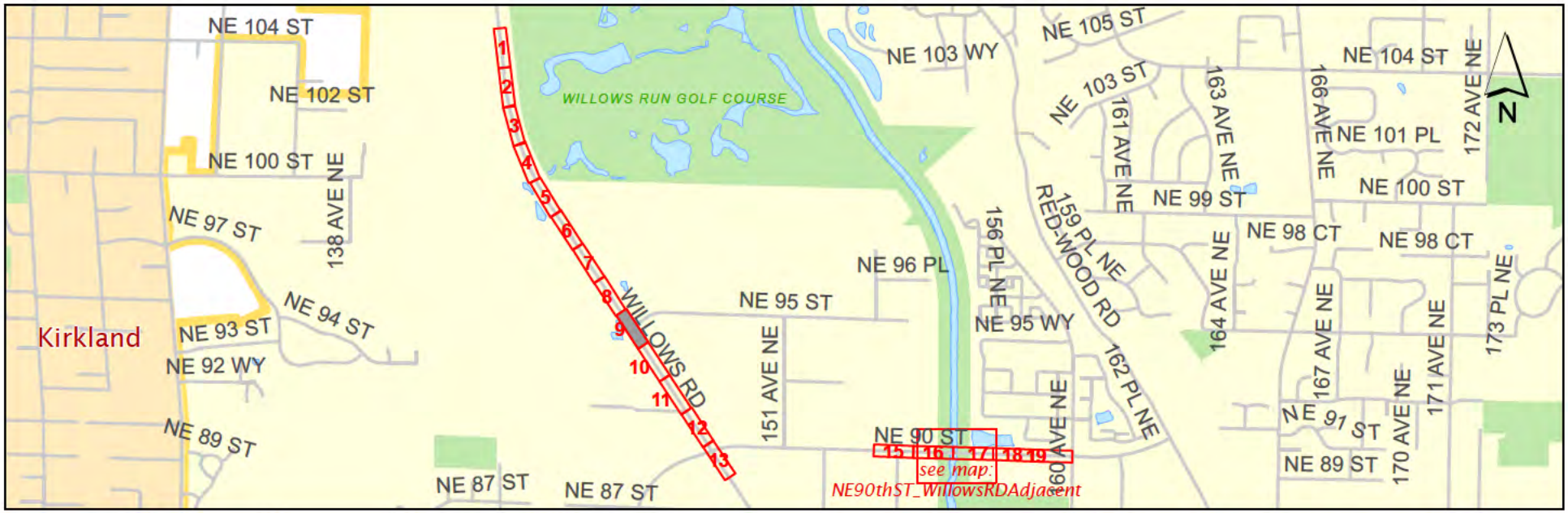

City of Redmond Landscape Maintenance Areas Map Series

Landscape Area Page Number: **NE90thST_WillowsRD10**

drafted on: July 25, 2012

1 inch equals 40 feet

aerial photography from spring 2010--for reference only; not a substitute for field verification

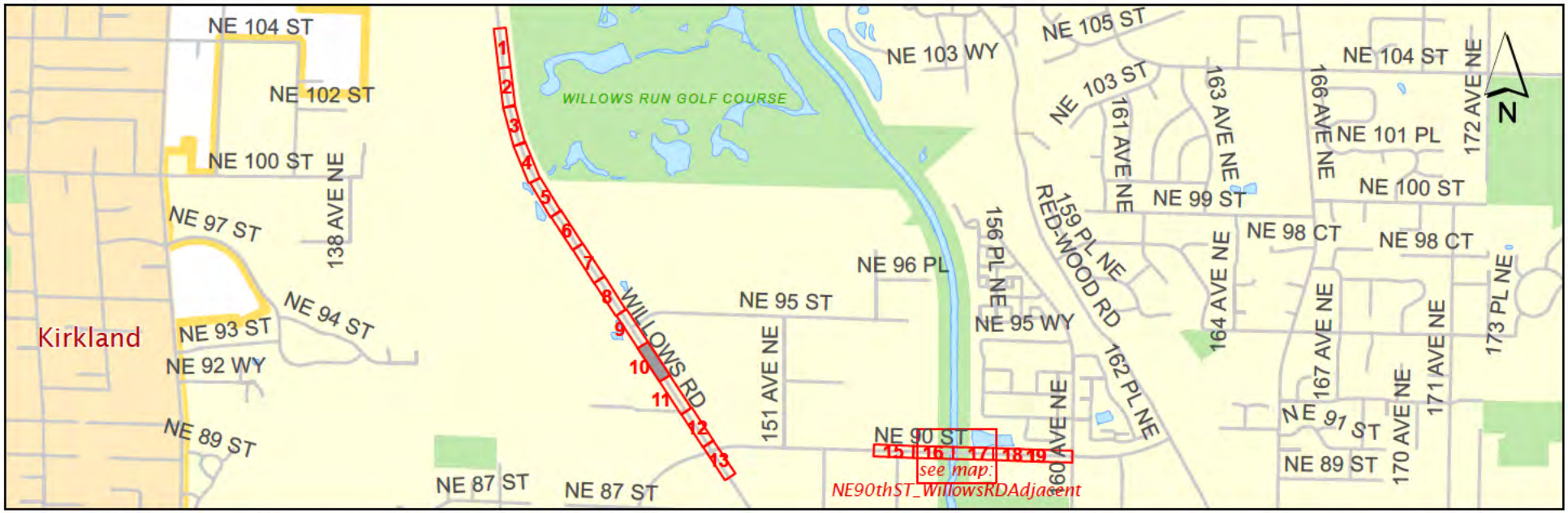

City of Redmond Landscape Maintenance Areas Map Series

Landscape Area Page Number: **NE90thST_WillowsRD11**

drafted on: July 25, 2012

1 inch equals 40 feet

aerial photography from spring 2010--for reference only; not a substitute for field verification

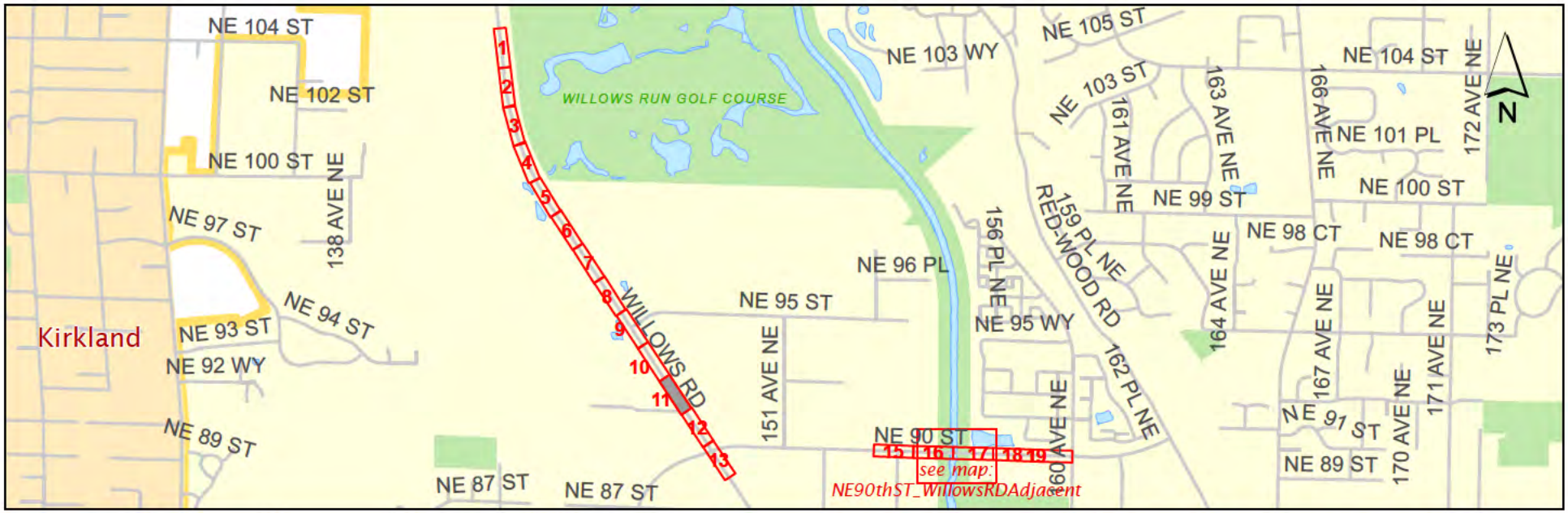

0 0.25 0.5 0.75 1 Miles

City of Redmond Landscape Maintenance Areas Map Series

Landscape Area Page Number: **NE90thST_WillowsRD12**

drafted on: July 25, 2012

1 inch equals 40 feet

aerial photography from spring 2010--for reference only; not a substitute for field verification

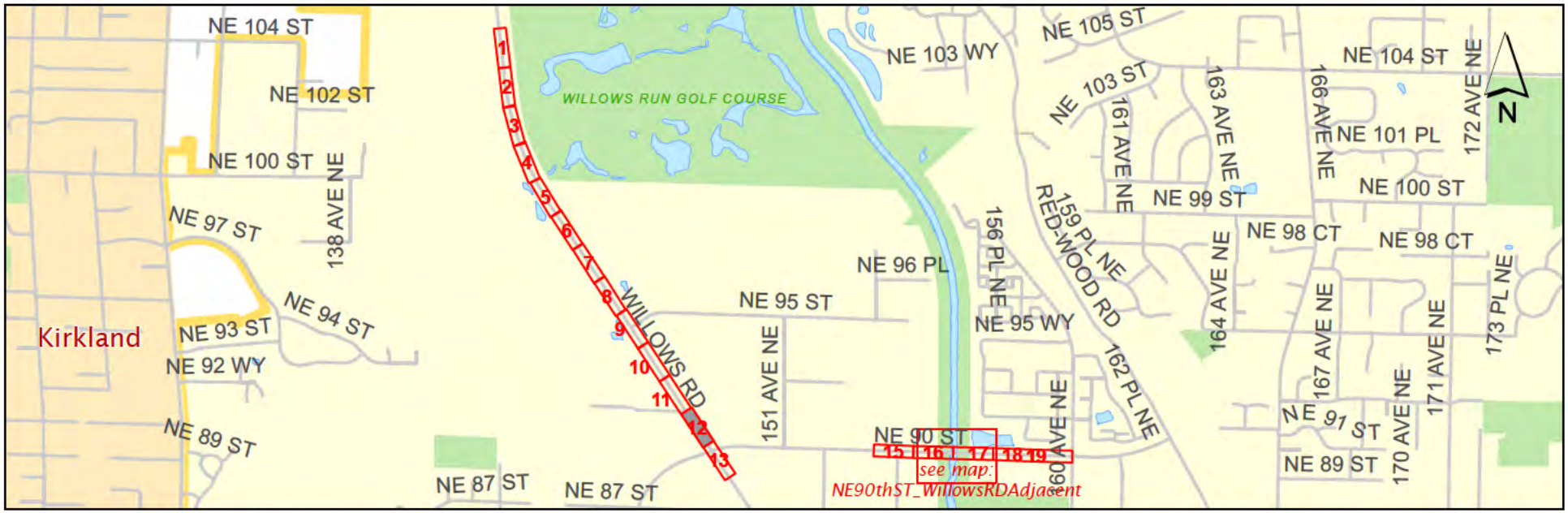

0 0.25 0.5 0.75 1 Miles

City of Redmond Landscape Maintenance Areas Map Series

Landscape Area Page Number: **NE90thST_WillowsRD13**

drafted on: July 25, 2012

1 inch equals 40 feet

aerial photography from spring 2010--for reference only; not a substitute for field verification

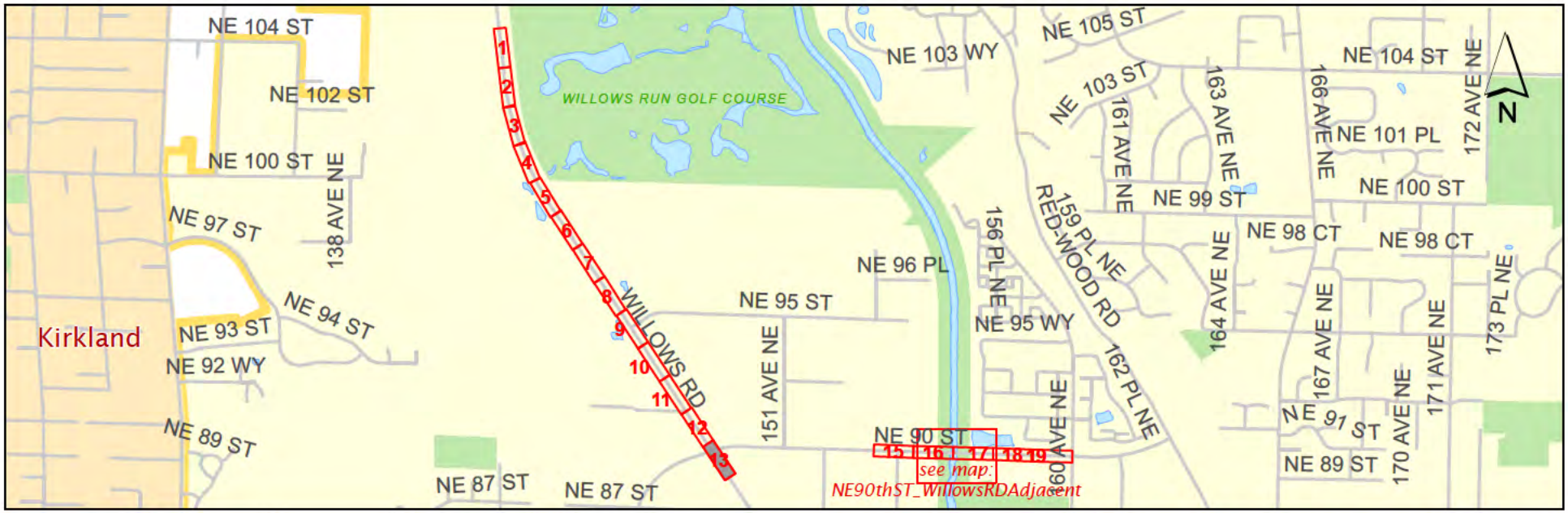

City of Redmond Landscape Maintenance Areas Map Series

Landscape Area Page Number: **NE90thST_WillowsRD14**

drafted on: July 25, 2012

1 inch equals 40 feet

aerial photography from spring 2010--for reference only; not a substitute for field verification

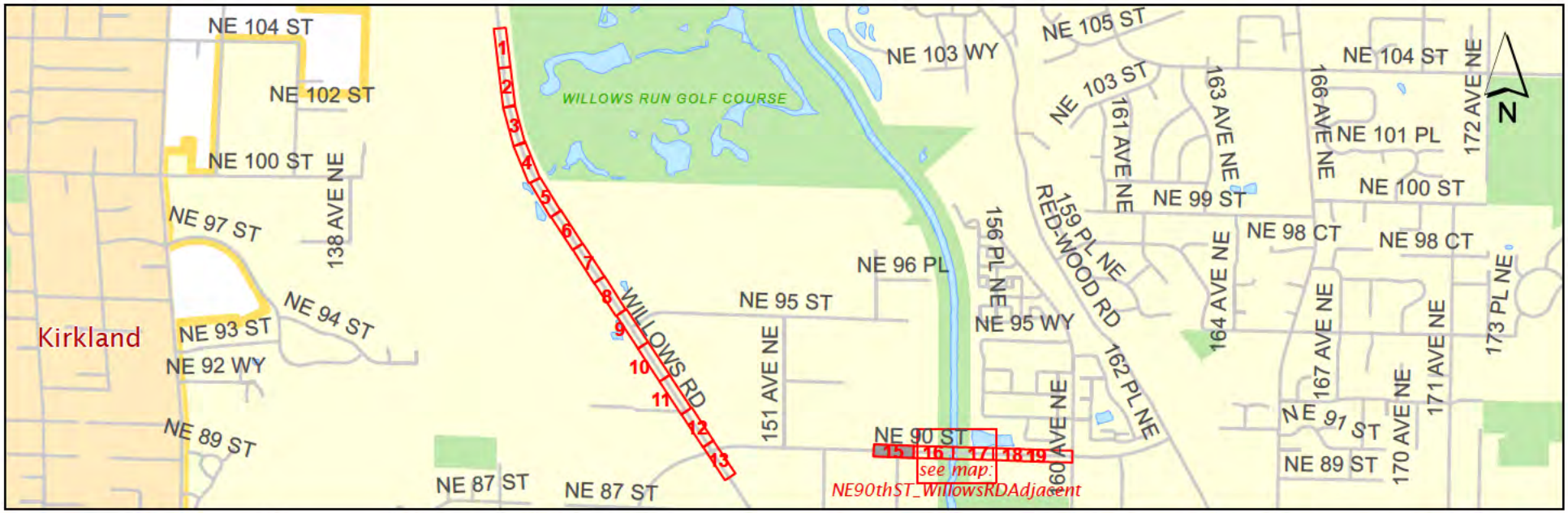

City of Redmond Landscape Maintenance Areas Map Series

Landscape Area Page Number: **NE90thST_WillowsRD15**

drafted on: July 25, 2012

1 inch equals 40 feet

aerial photography from spring 2010--for reference only; not a substitute for field verification

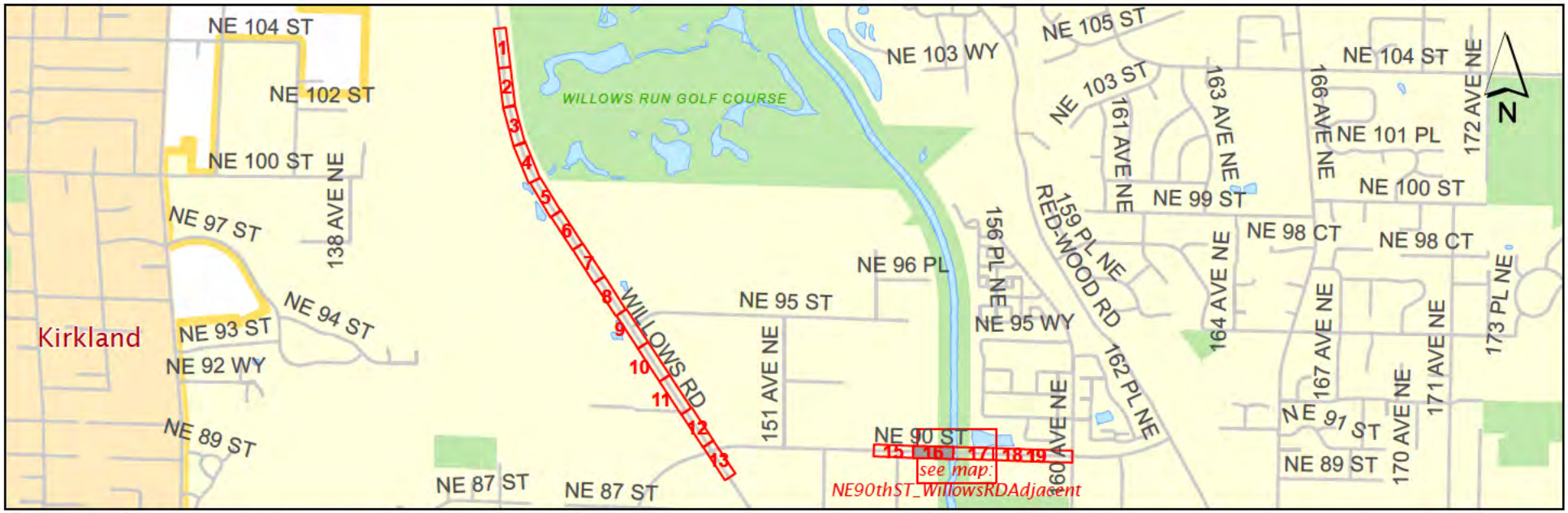

City of Redmond Landscape Maintenance Areas Map Series

Landscape Area Page Number: **NE90thST_WillowsRD16**

drafted on: July 25, 2012

1 inch equals 40 feet

aerial photography from spring 2010--for reference only; not a substitute for field verification

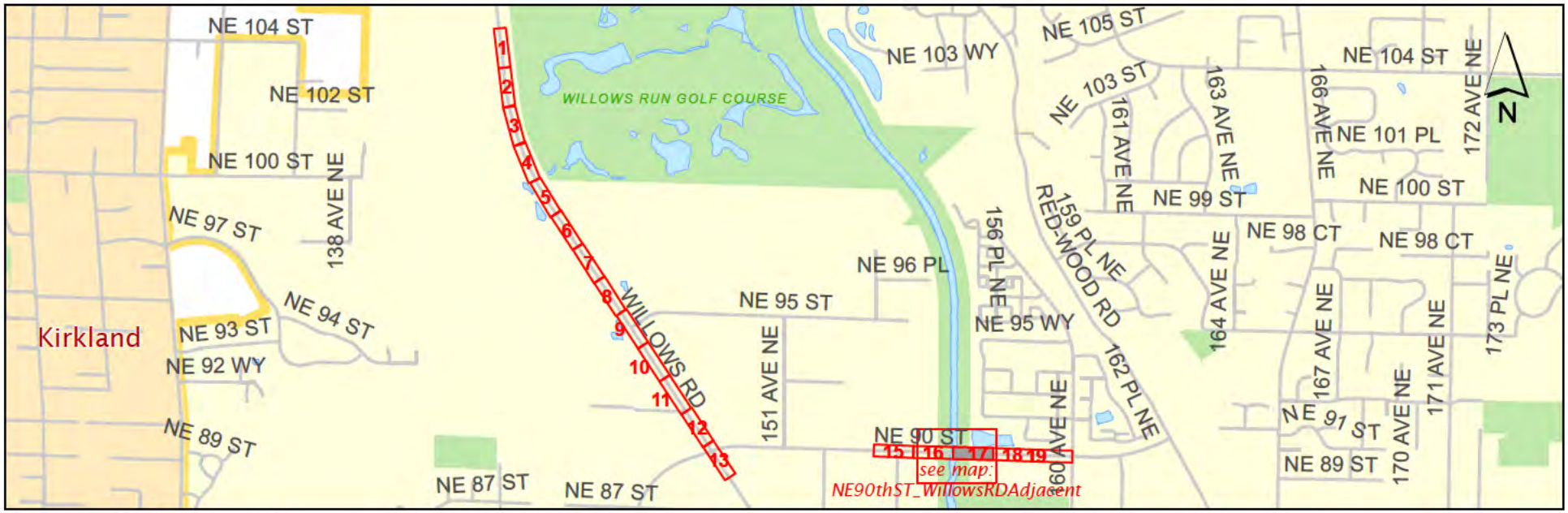

City of Redmond Landscape Maintenance Areas Map Series

Landscape Area Page Number: **NE90thST_WillowsRD17**

drafted on: July 25, 2012

1 inch equals 40 feet

aerial photography from spring 2010--for reference only; not a substitute for field verification

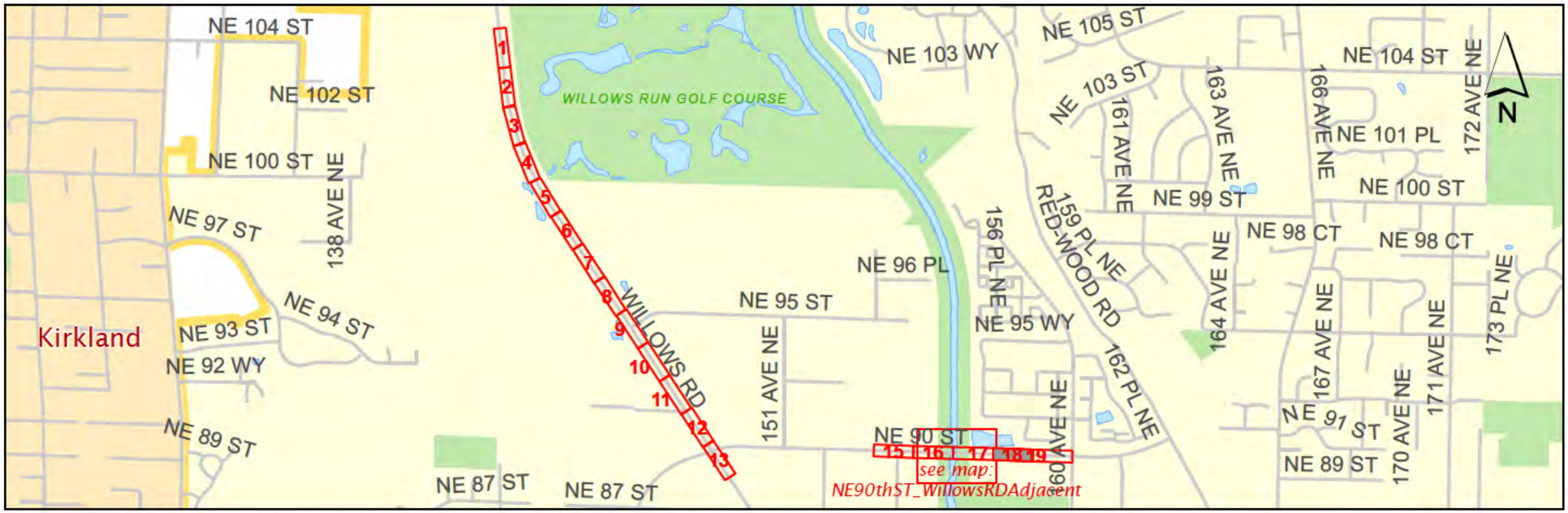

City of Redmond Landscape Maintenance Areas Map Series

Landscape Area Page Number: **NE90thST_WillowsRD18**

drafted on: July 25, 2012

1 inch equals 40 feet

aerial photography from spring 2010--for reference only; not a substitute for field verification

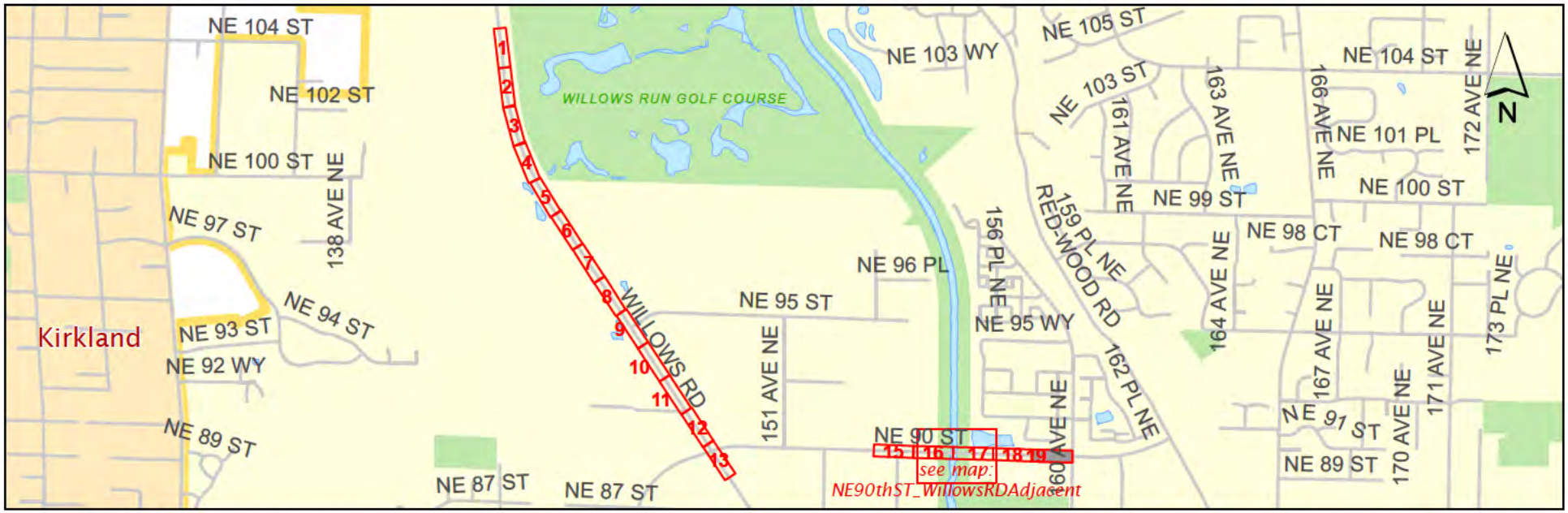

City of Redmond Landscape Maintenance Areas Map Series

Landscape Area Page Number: NE90thST_WillowsRDAdjacent

drafted on: July 25, 2012

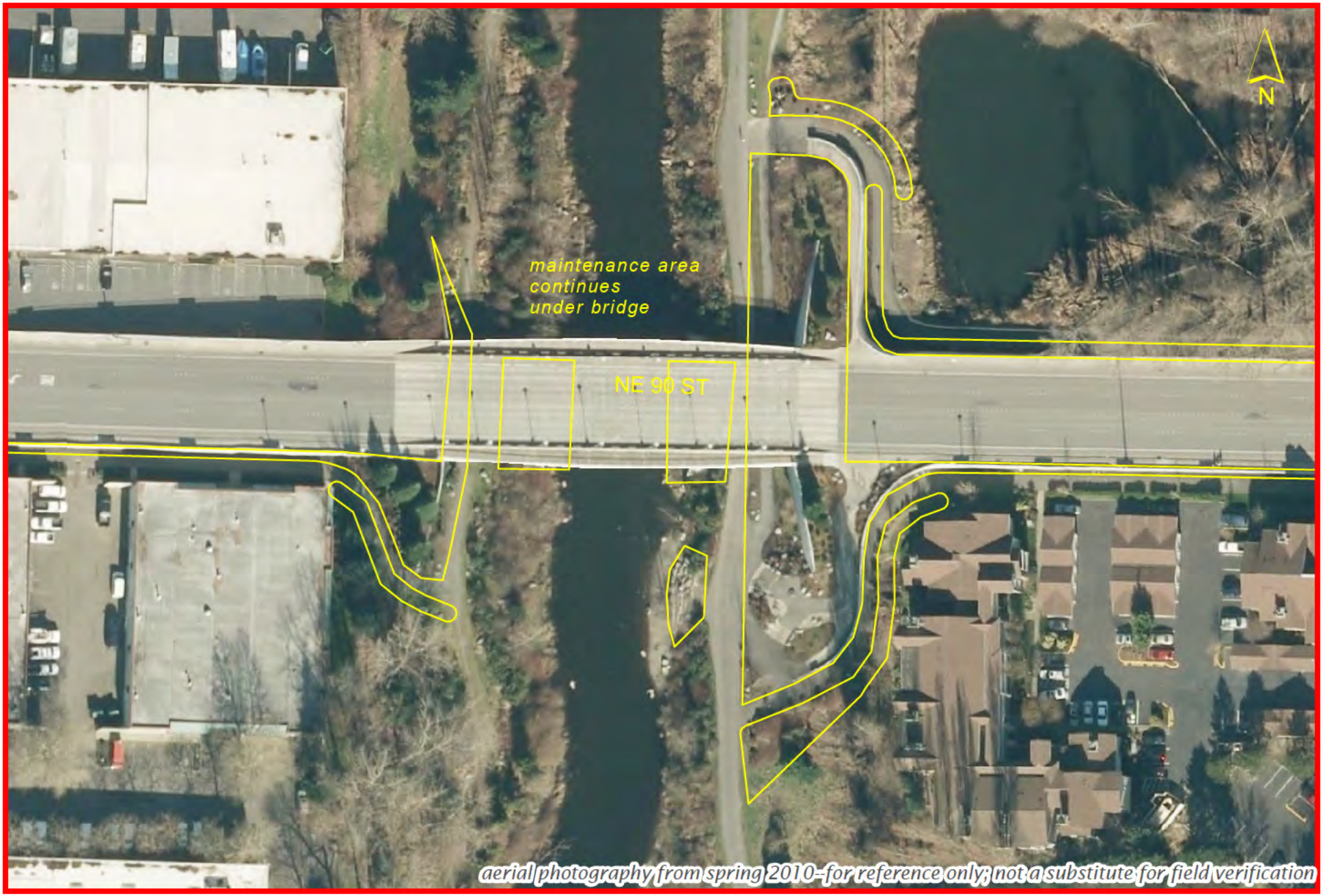

1 inch equals 80 feet

City of Redmond Landscape Maintenance Areas Map Series

Old Redmond Road

Landscaping

Landscape Area Page Number: **OldRedmondRD1**

drafted on: July 25, 2012

1 inch equals 40 feet

aerial photography from spring 2010--for reference only; not a substitute for field verification

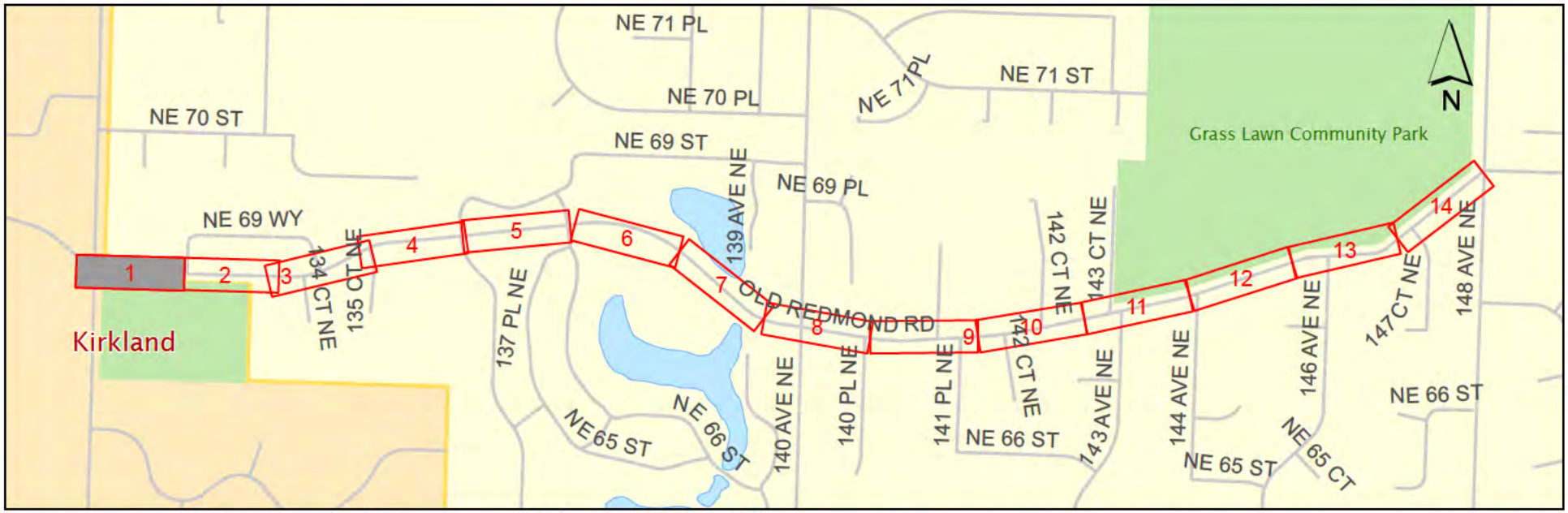

0 0.125 0.25 0.375 0.5 Miles

City of Redmond Landscape Maintenance Areas Map Series

Landscape Area Page Number: **OldRedmondRD2**

drafted on: July 25, 2012

1 inch equals 40 feet

aerial photography from spring 2010--for reference only; not a substitute for field verification

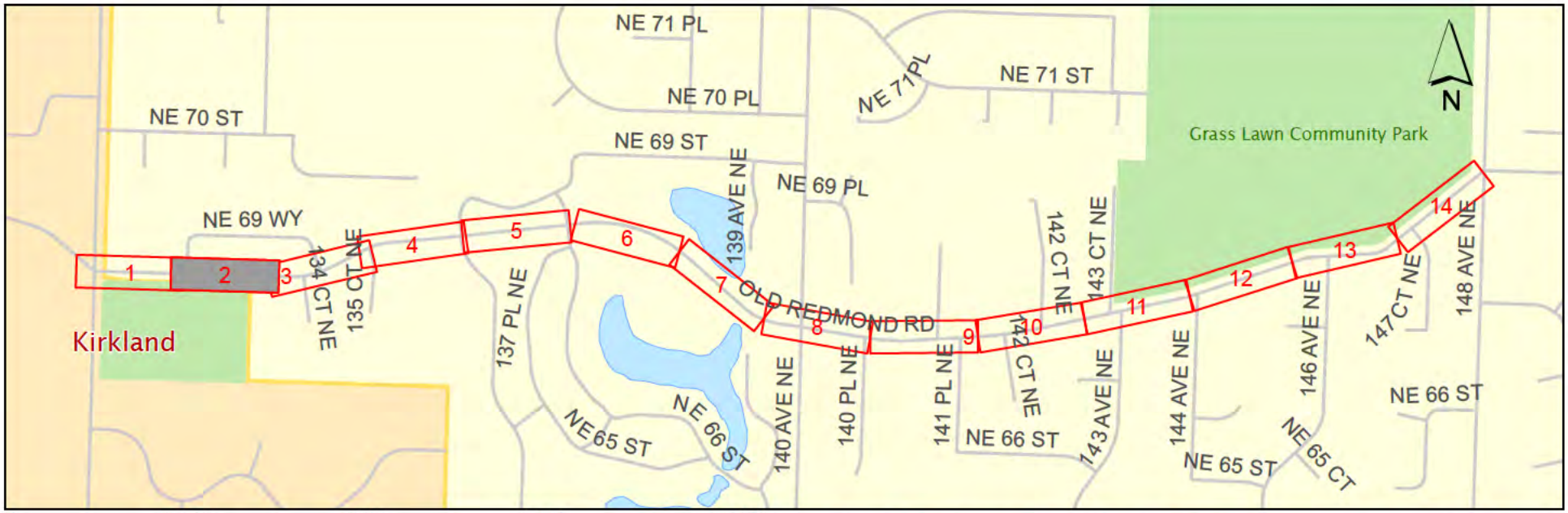

0 0.125 0.25 0.375 0.5 Miles

City of Redmond Landscape Maintenance Areas Map Series

Landscape Area Page Number: **OldRedmondRD3**

drafted on: July 25, 2012

1 inch equals 40 feet

aerial photography from spring 2010--for reference only; not a substitute for field verification

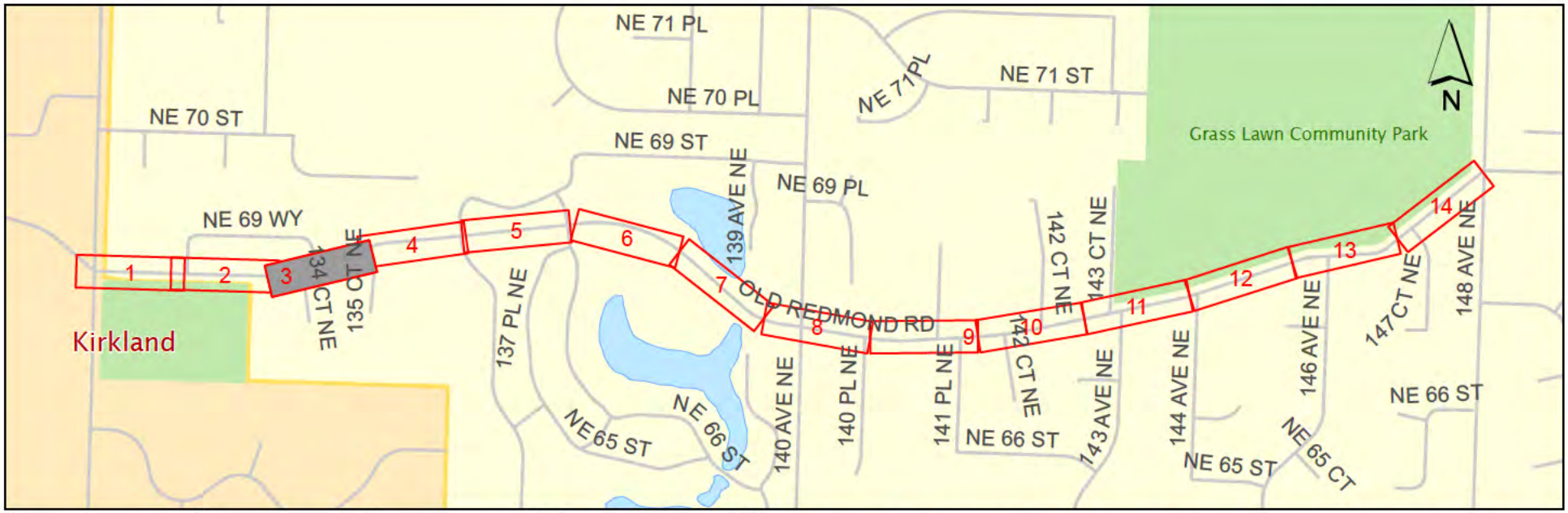

0 0.125 0.25 0.375 0.5 Miles

City of Redmond Landscape Maintenance Areas Map Series

Landscape Area Page Number: **OldRedmondRD4**

drafted on: July 25, 2012

1 inch equals 40 feet

aerial photography from spring 2010--for reference only; not a substitute for field verification

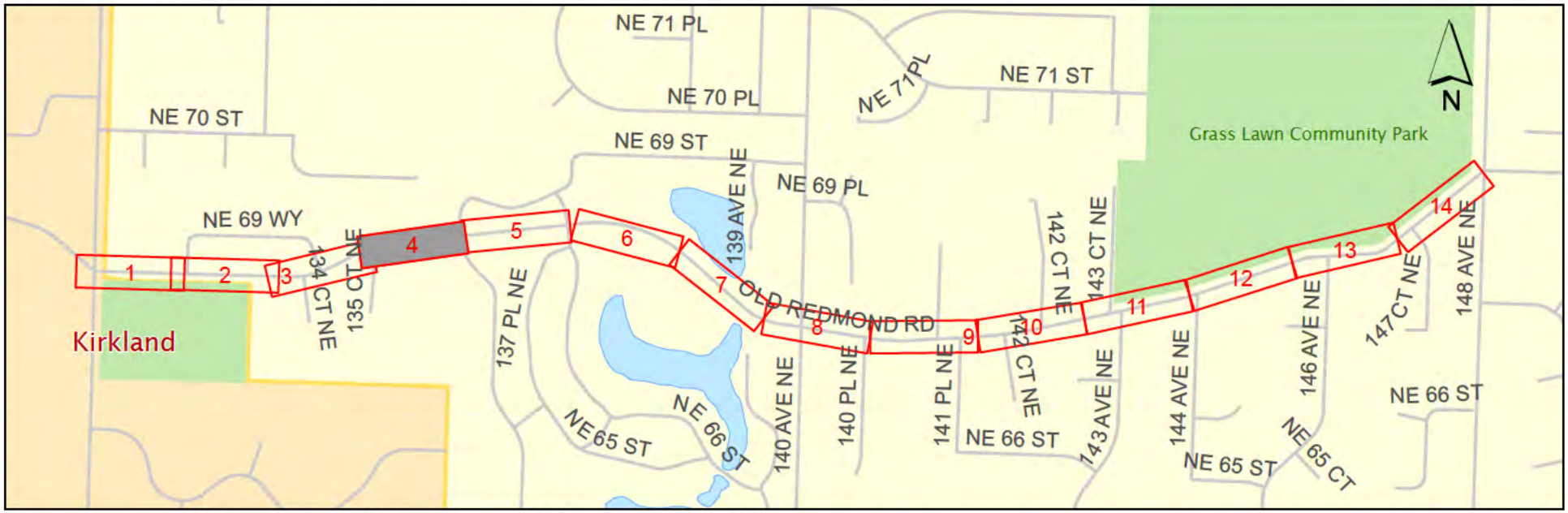

0 0.125 0.25 0.375 0.5 Miles

City of Redmond Landscape Maintenance Areas Map Series

Landscape Area Page Number: **OldRedmondRD5**

drafted on: July 25, 2012

1 inch equals 40 feet

aerial photography from spring 2010--for reference only; not a substitute for field verification

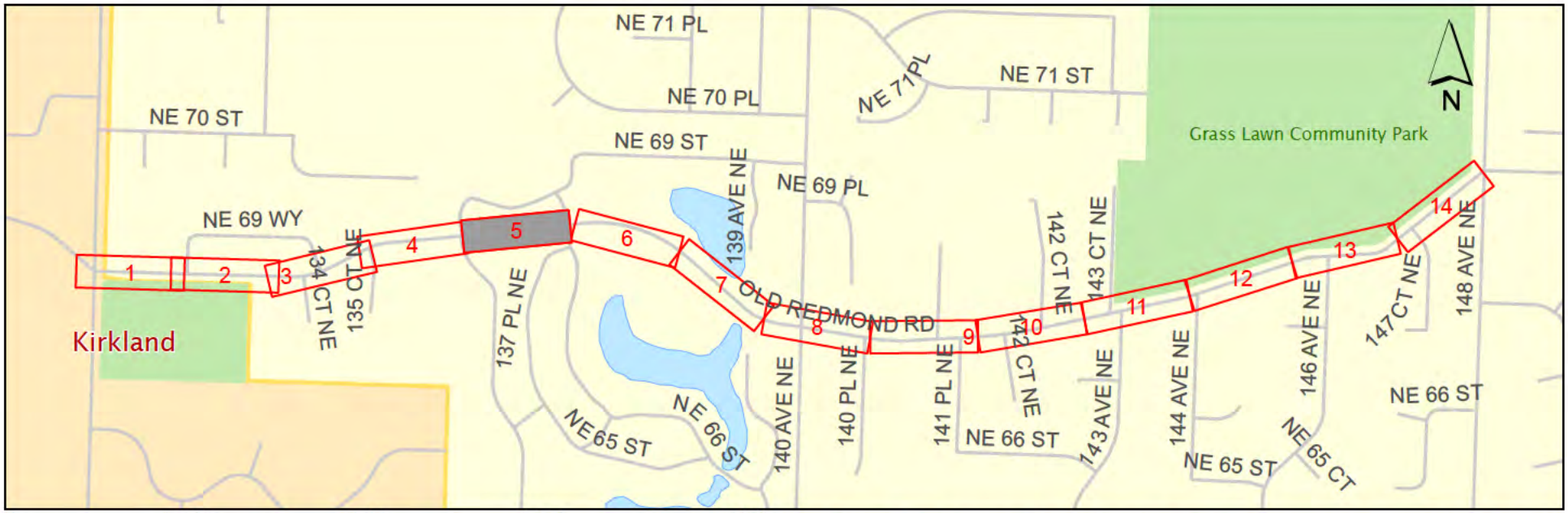

0 0.125 0.25 0.375 0.5 Miles

City of Redmond Landscape Maintenance Areas Map Series

Landscape Area Page Number: **OldRedmondRD6**

drafted on: July 25, 2012

1 inch equals 40 feet

aerial photography from spring 2010--for reference only; not a substitute for field verification

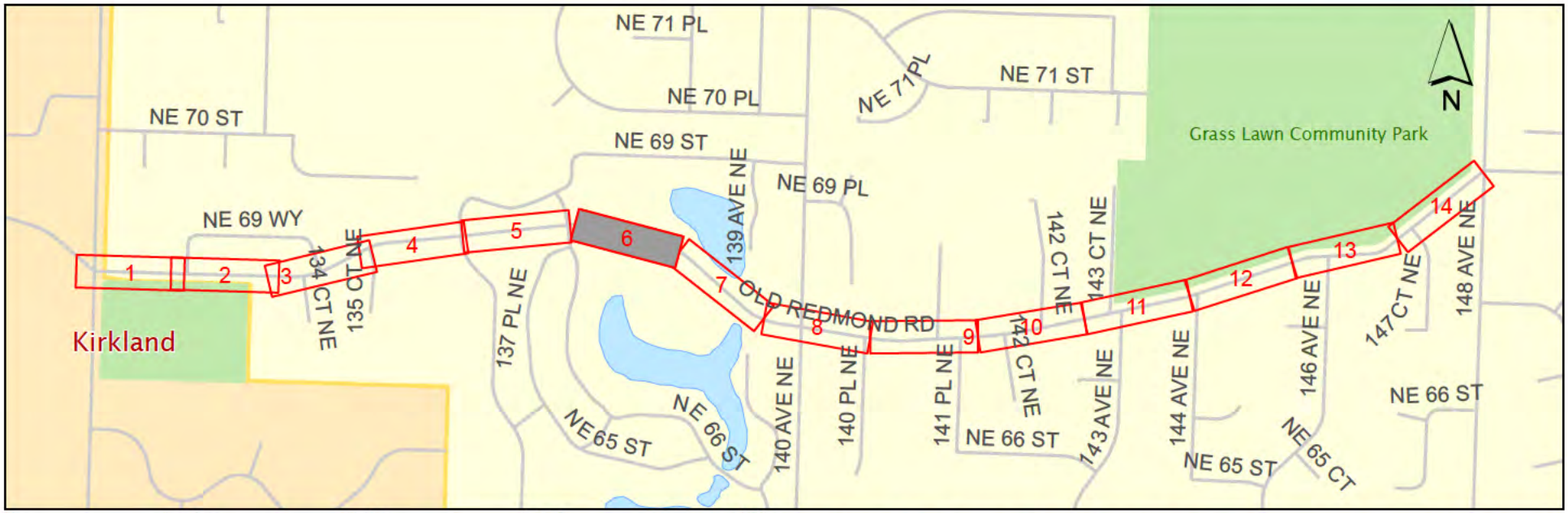

0 0.125 0.25 0.375 0.5 Miles

City of Redmond Landscape Maintenance Areas Map Series

Landscape Area Page Number: **OldRedmondRD7**

drafted on: July 25, 2012

1 inch equals 40 feet

aerial photography from spring 2010--for reference only; not a substitute for field verification

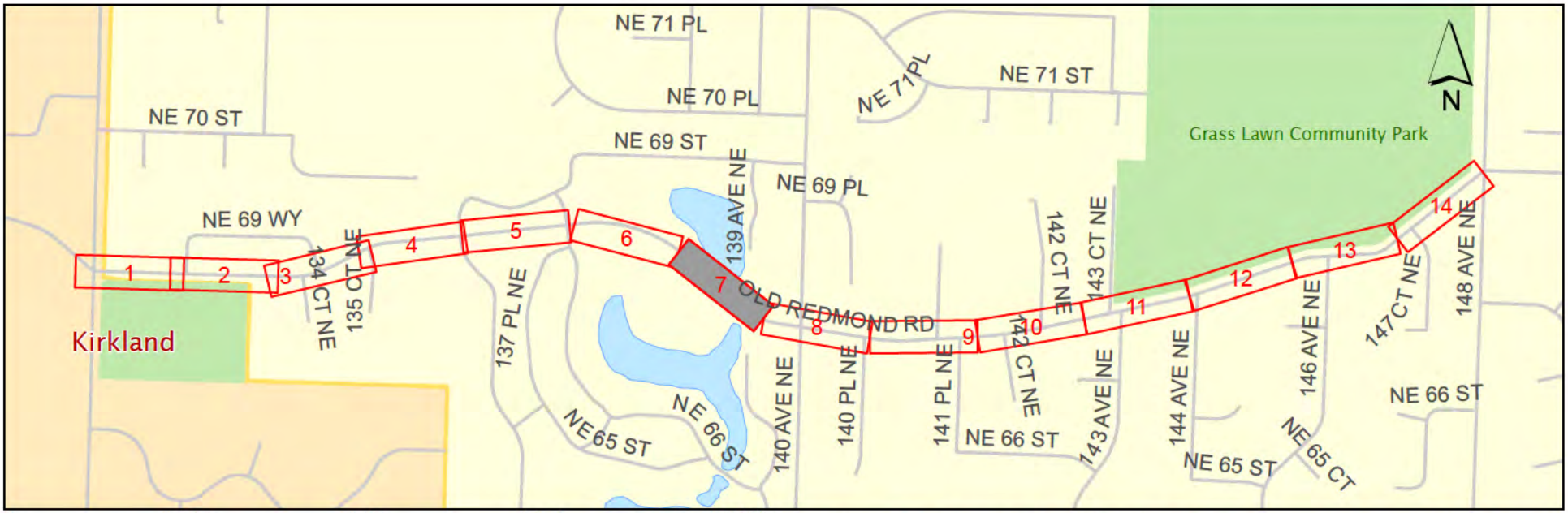

0 0.125 0.25 0.375 0.5 Miles

City of Redmond Landscape Maintenance Areas Map Series

Landscape Area Page Number: **OldRedmondRD8**

drafted on: July 25, 2012

1 inch equals 40 feet

aerial photography from spring 2010--for reference only; not a substitute for field verification

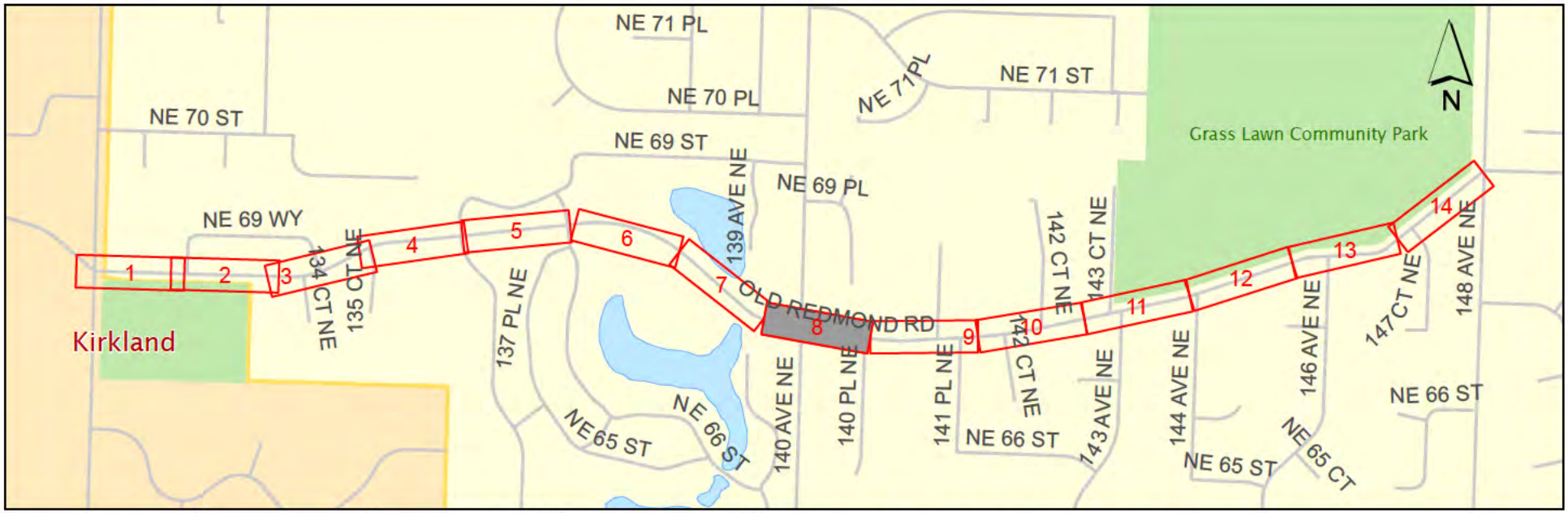

0 0.125 0.25 0.375 0.5 Miles

City of Redmond Landscape Maintenance Areas Map Series

Landscape Area Page Number: **OldRedmondRD9**

drafted on: July 25, 2012

1 inch equals 40 feet

aerial photography from spring 2010--for reference only; not a substitute for field verification

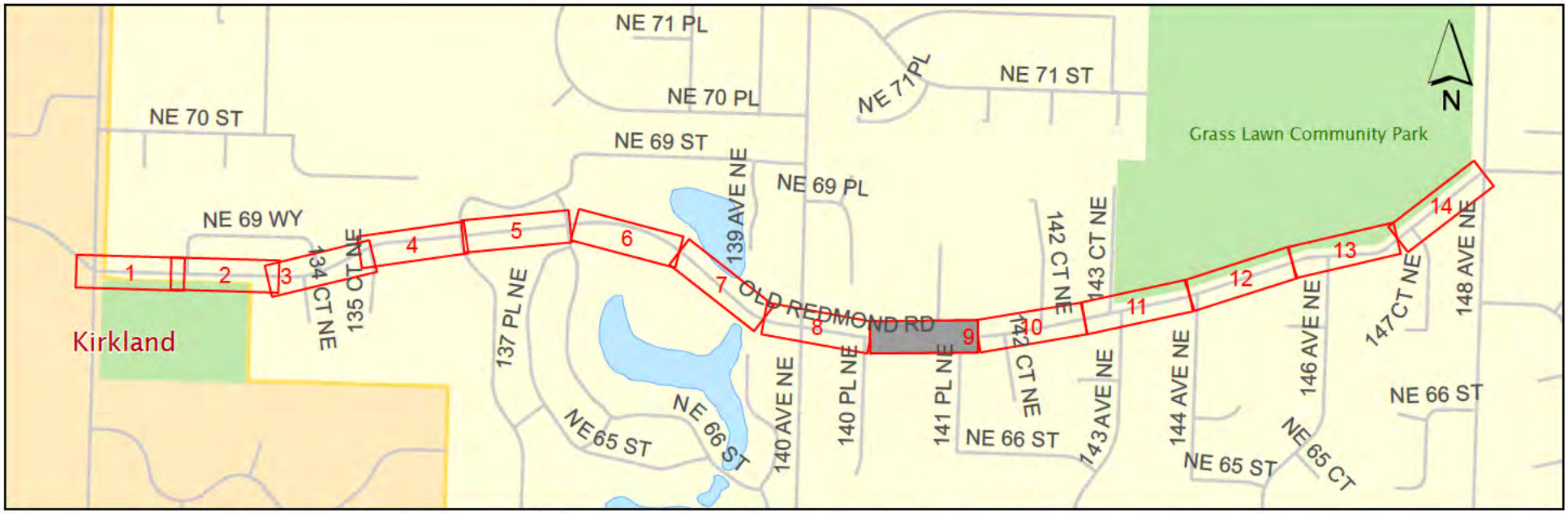

0 0.125 0.25 0.375 0.5 Miles

City of Redmond Landscape Maintenance Areas Map Series

Landscape Area Page Number: **OldRedmondRD10**

drafted on: July 25, 2012

1 inch equals 40 feet

aerial photography from spring 2010--for reference only; not a substitute for field verification

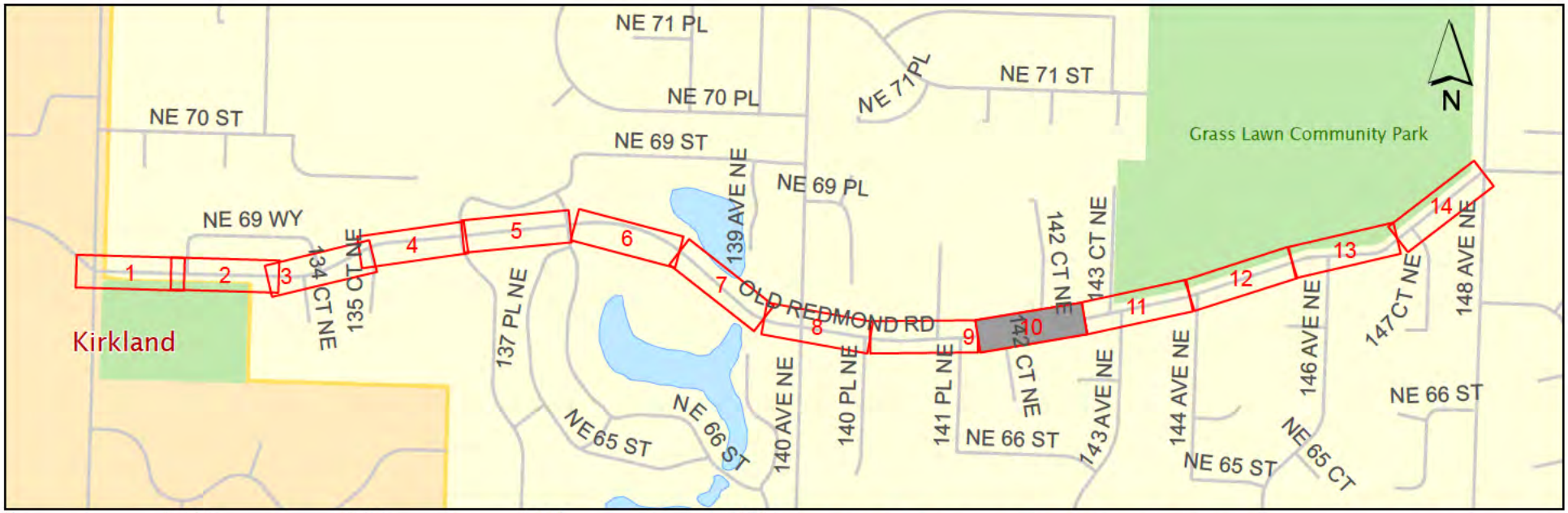

0 0.125 0.25 0.375 0.5 Miles

City of Redmond Landscape Maintenance Areas Map Series

Landscape Area Page Number: **OldRedmondRD11**

drafted on: July 25, 2012

1 inch equals 40 feet

aerial photography from spring 2010--for reference only; not a substitute for field verification

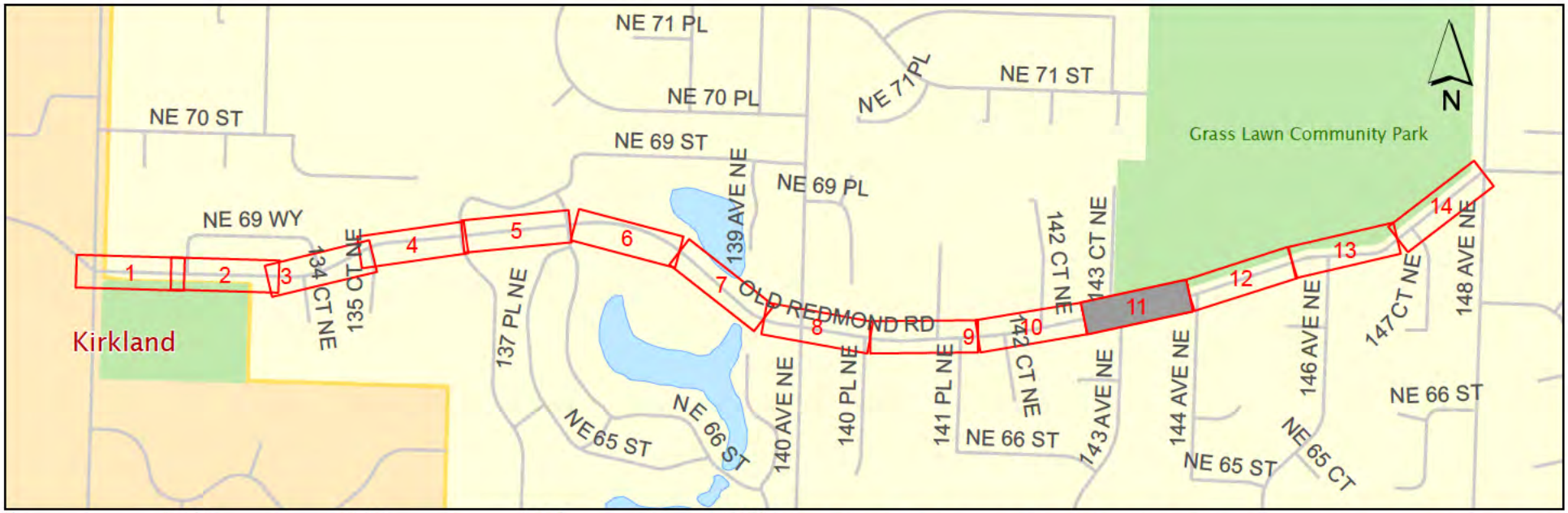

0 0.125 0.25 0.375 0.5 Miles

City of Redmond Landscape Maintenance Areas Map Series

Landscape Area Page Number: **OldRedmondRD12**

drafted on: July 25, 2012



1 inch equals 40 feet

aerial photography from spring 2010--for reference only; not a substitute for field verification

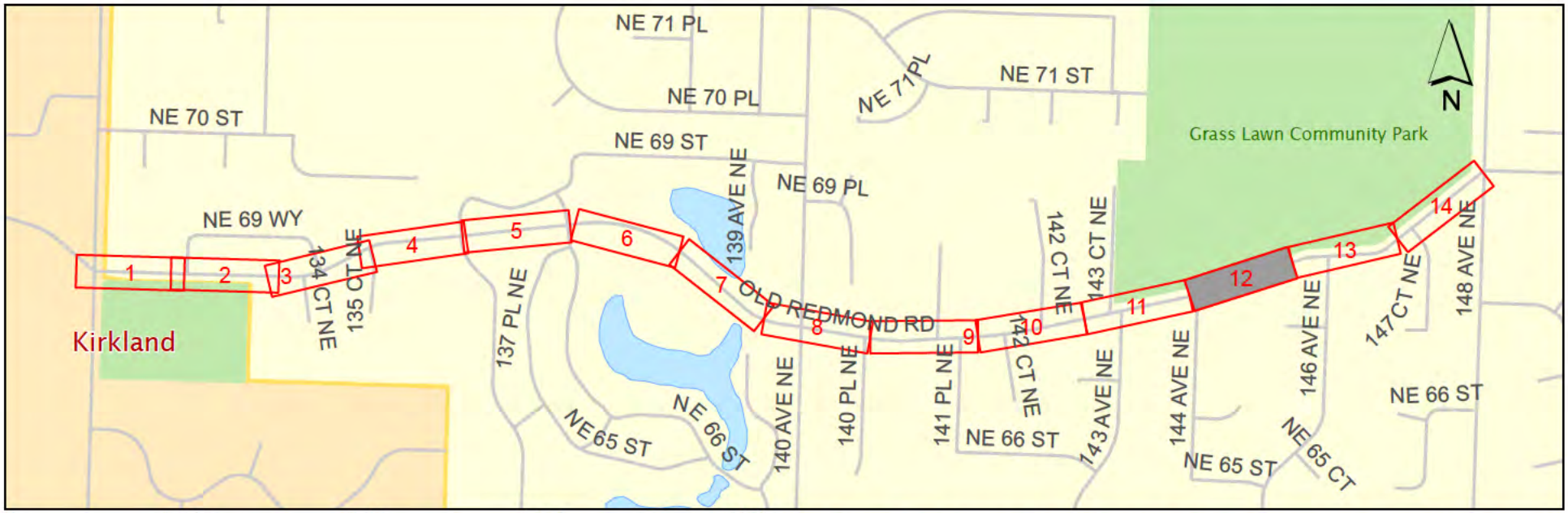

0 0.125 0.25 0.375 0.5 Miles

City of Redmond Landscape Maintenance Areas Map Series

Landscape Area Page Number: **OldRedmondRD13**

drafted on: July 25, 2012

1 inch equals 40 feet

aerial photography from spring 2010--for reference only; not a substitute for field verification

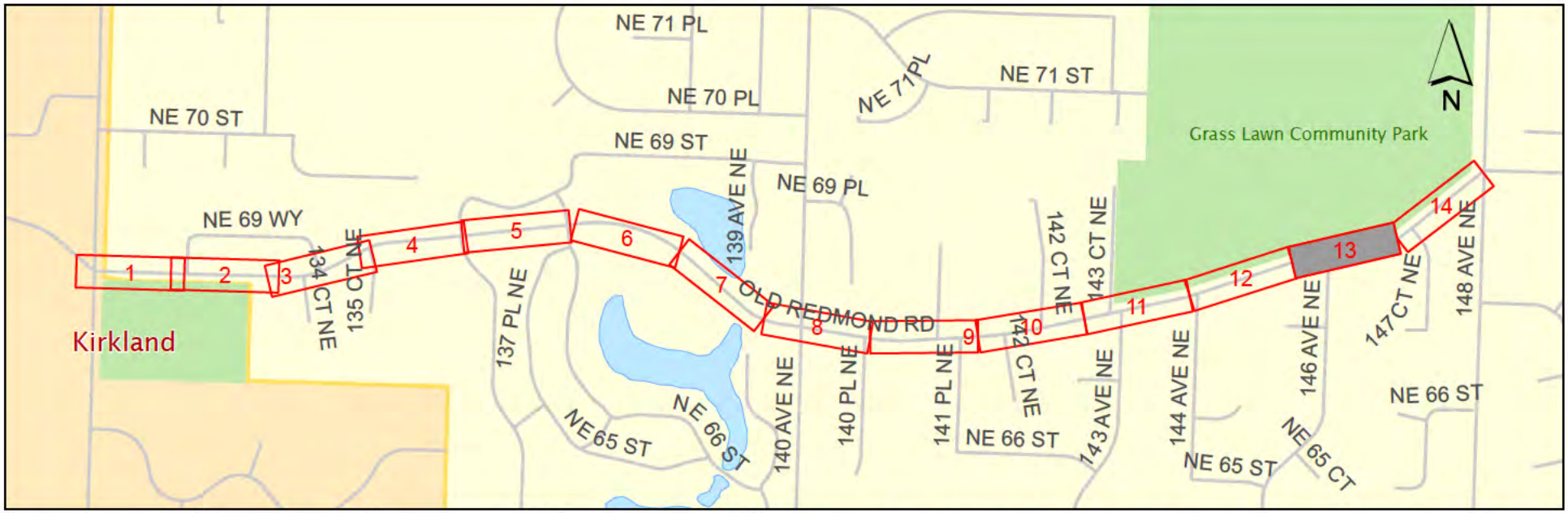

0 0.125 0.25 0.375 0.5 Miles

City of Redmond Landscape Maintenance Areas Map Series

Landscape Area Page Number: **OldRedmondRD14**

drafted on: July 25, 2012

1 inch equals 40 feet

aerial photography from spring 2010--for reference only; not a substitute for field verification

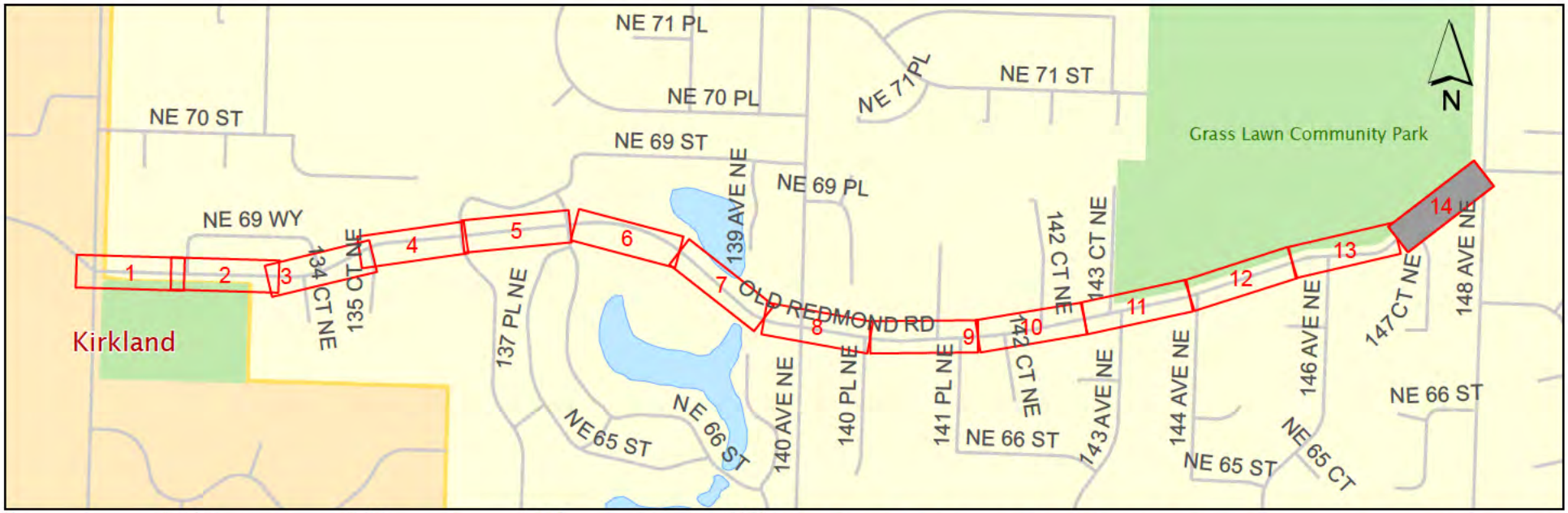

0 0.125 0.25 0.375 0.5 Miles

City of Redmond Landscape Maintenance Areas Map Series

REDMOND WAY AT

WEST LAKE

SAMMAMISH PARKWAY

LANDSCAPING

Landscape Area Page Number: **RedWy_WLSammPKWY1**

drafted on: July 25, 2012

1 inch equals 40 feet

aerial photography from spring 2010--for reference only; not a substitute for field verification

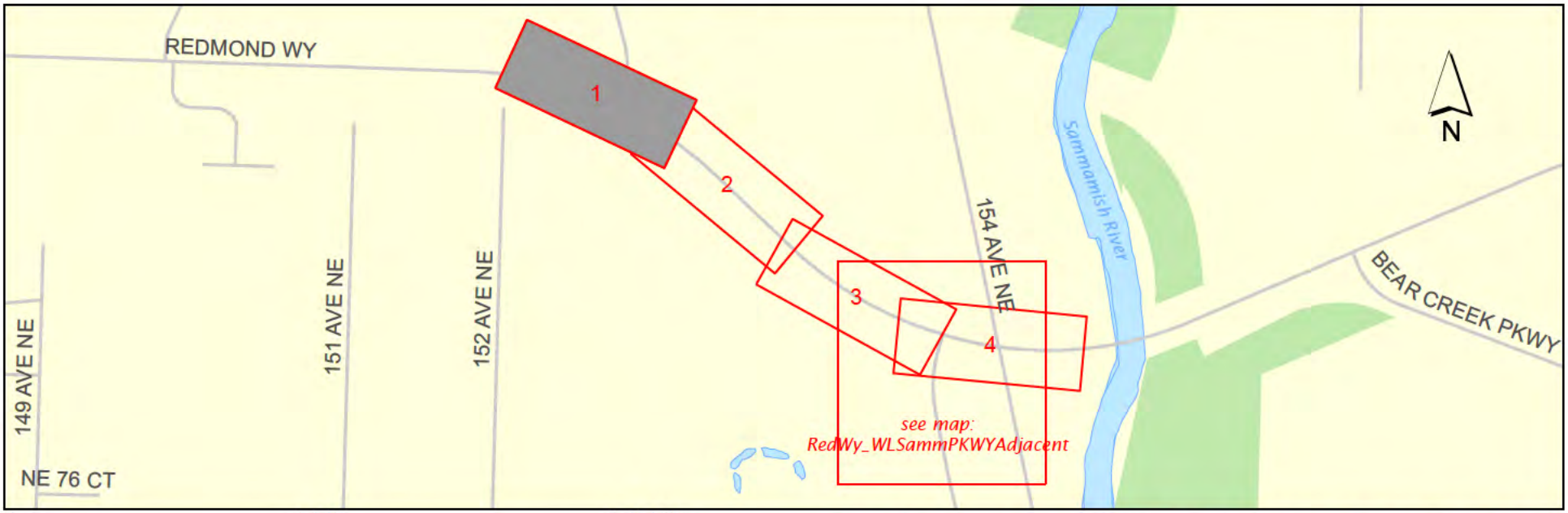

0 0.125 0.25 Miles

City of Redmond Landscape Maintenance Areas Map Series

Landscape Area Page Number: **RedWy_WLSammPKWY2**

drafted on: July 25, 2012

1 inch equals 40 feet

aerial photography from spring 2010--for reference only; not a substitute for field verification

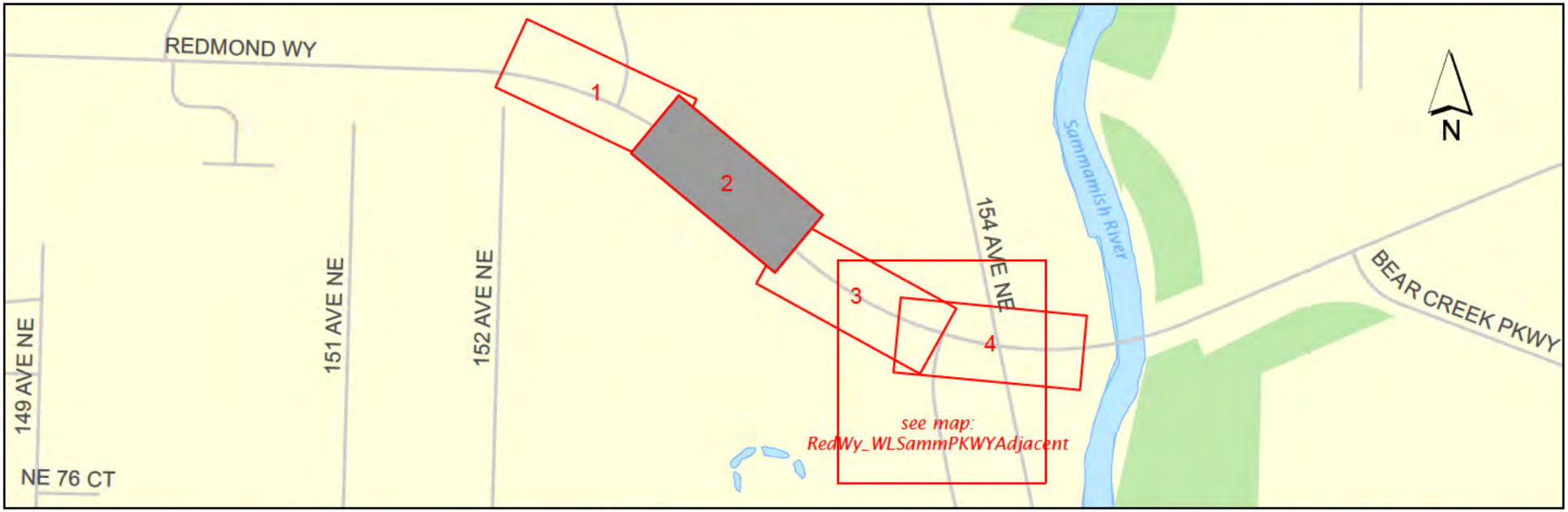

0 0.125 0.25 Miles

City of Redmond Landscape Maintenance Areas Map Series

Landscape Area Page Number: **RedWy_WLSammPKWY3**

drafted on: July 25, 2012

1 inch equals 40 feet

aerial photography from spring 2010--for reference only; not a substitute for field verification

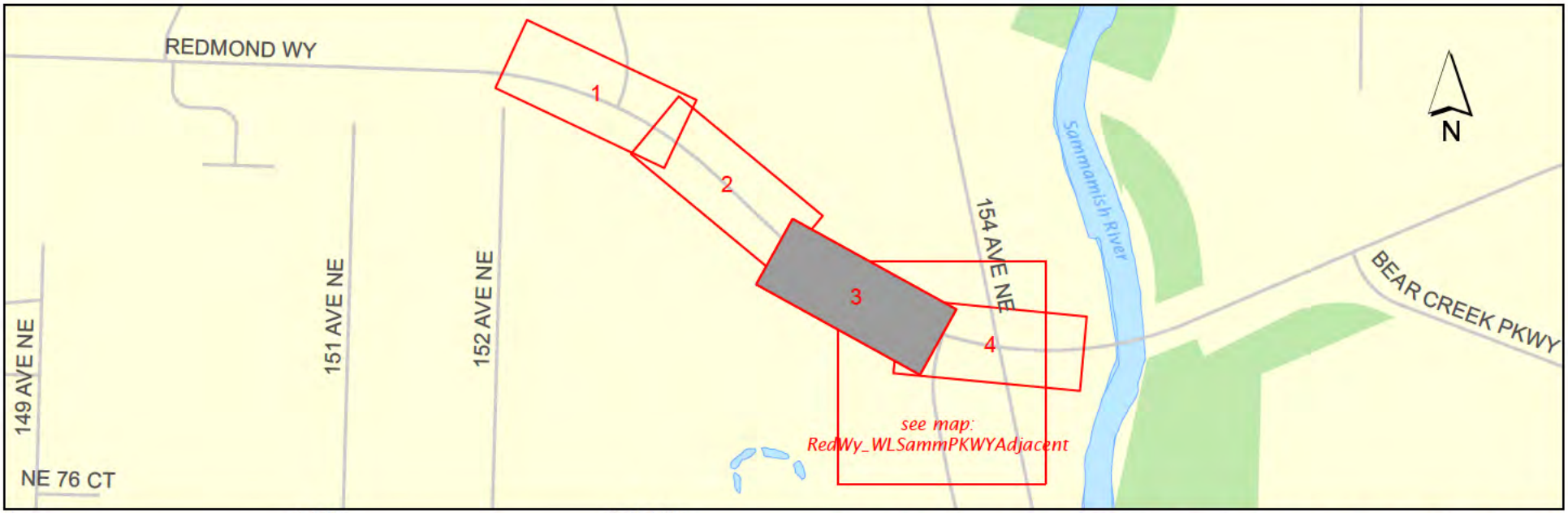

0 0.125 0.25 Miles

City of Redmond Landscape Maintenance Areas Map Series

Landscape Area Page Number: **RedWy_WLSammPKWY4**

drafted on: July 25, 2012

1 inch equals 40 feet

aerial photography from spring 2010--for reference only; not a substitute for field verification

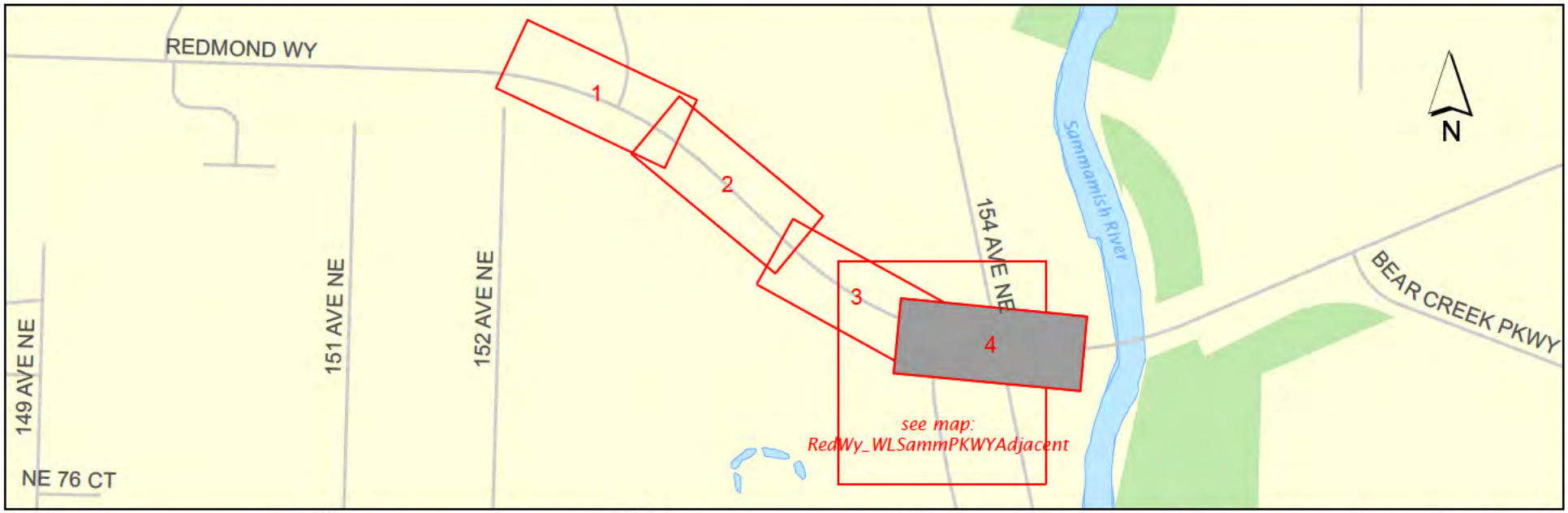

0 0.125 0.25 Miles

City of Redmond Landscape Maintenance Areas Map Series

Landscape Area Page Number: **RedWY_WLSammPKWYAdjacent**

drafted on: July 25, 2012

1 inch equals 80 feet

City of Redmond Landscape Maintenance Areas Map Series

SAMMAMISH RIVER

BUSINESS PARK

LANDSCAPING

Landscape Area Page Number:

Sammamish River Business Park

drafted on: July 25, 2012

1 inch equals 40 feet

City of Redmond Landscape Maintenance Areas Map Series

SR 202

LANDSCAPING

Landscape Area Page Number: **SR202Corridor1**

drafted on: July 25, 2012

1 inch equals 40 feet

aerial photography from spring 2010--for reference only; not a substitute for field verification

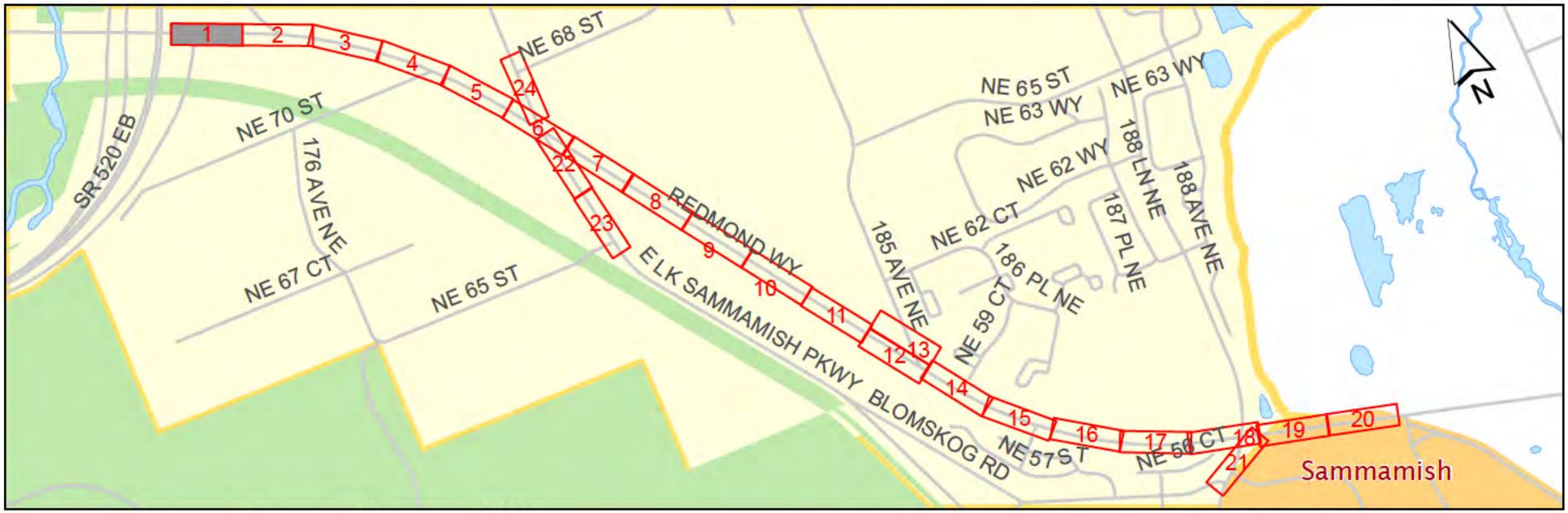

0 0.125 0.25 0.375 0.5 Miles

City of Redmond Landscape Maintenance Areas Map Series

Landscape Area Page Number: **SR202Corridor2**

drafted on: July 25, 2012

1 inch equals 40 feet

aerial photography from spring 2010--for reference only; not a substitute for field verification

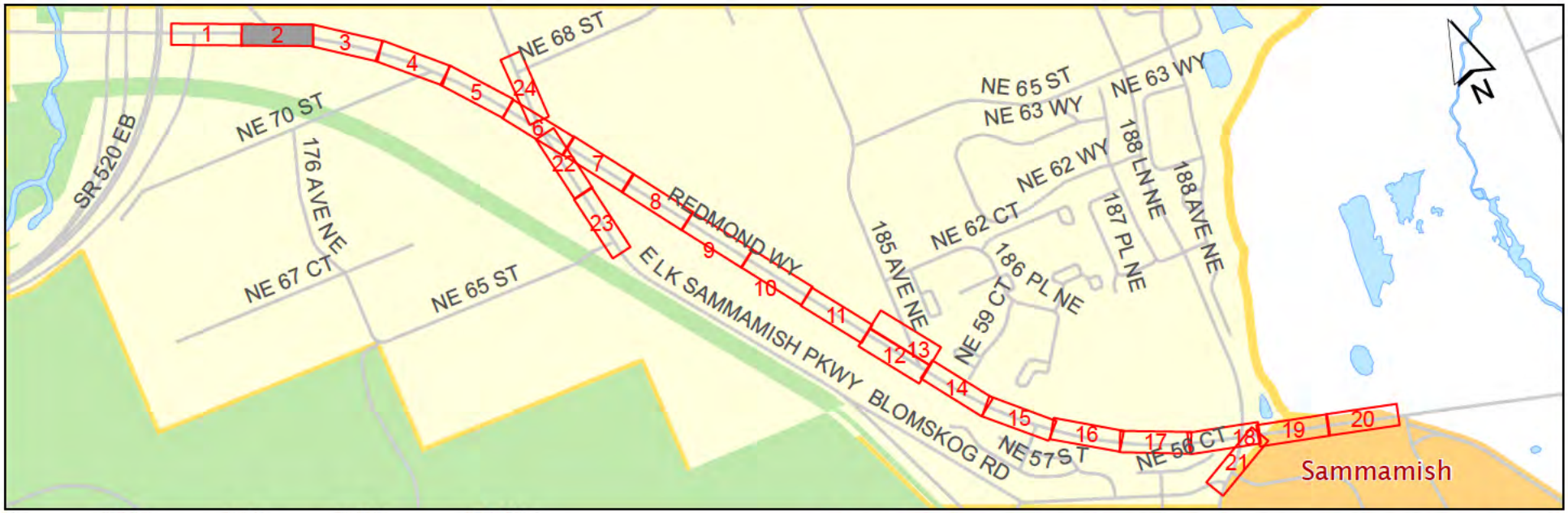

0 0.125 0.25 0.375 0.5 Miles

City of Redmond Landscape Maintenance Areas Map Series

Landscape Area Page Number: **SR202Corridor3**

drafted on: July 25, 2012

1 inch equals 40 feet

aerial photography from spring 2010--for reference only; not a substitute for field verification

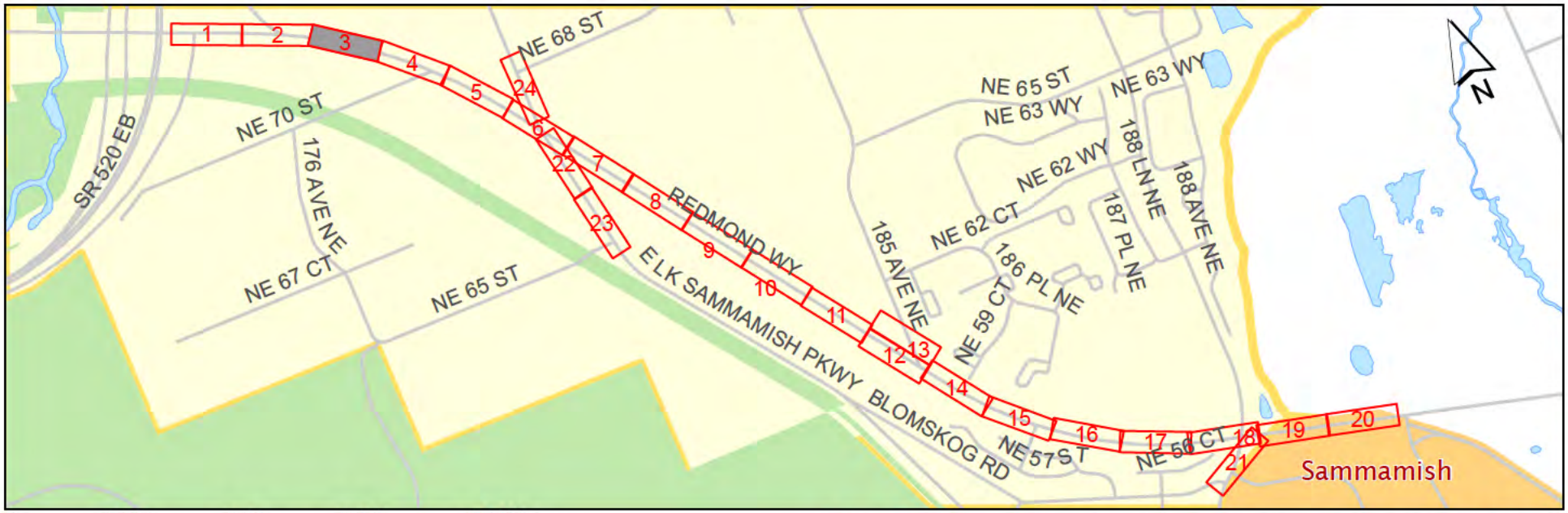

0 0.125 0.25 0.375 0.5 Miles

City of Redmond Landscape Maintenance Areas Map Series

Landscape Area Page Number: **SR202Corridor4**

drafted on: July 25, 2012



1 inch equals 40 feet

aerial photography from spring 2010--for reference only; not a substitute for field verification

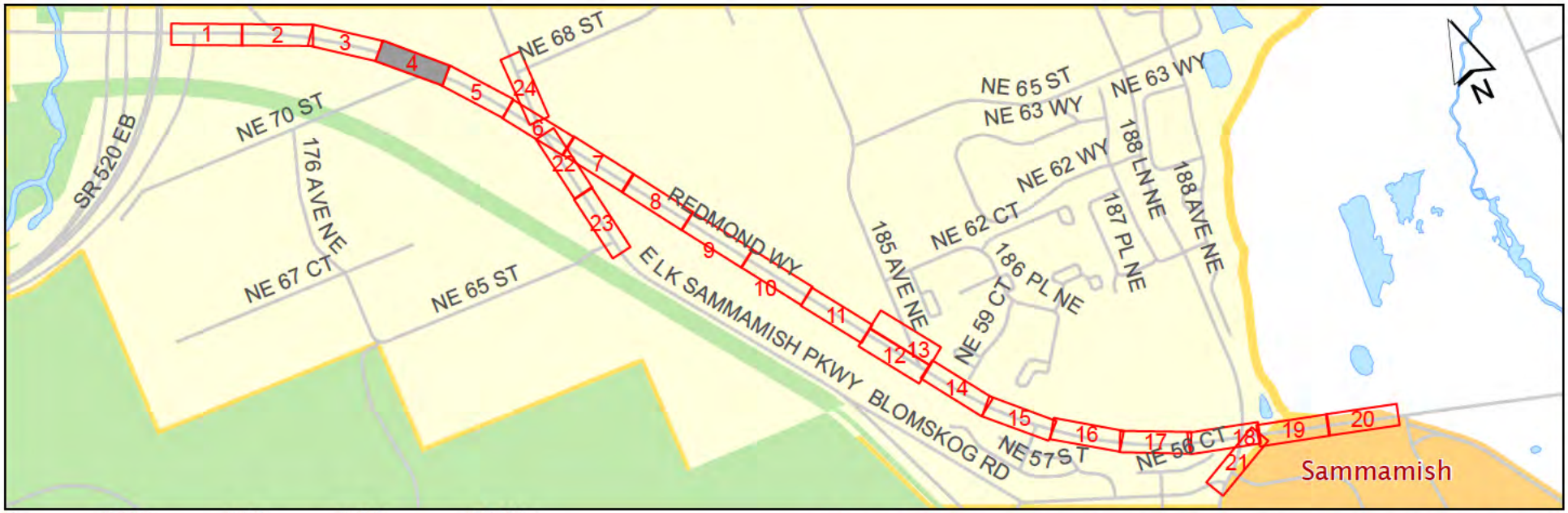

0 0.125 0.25 0.375 0.5 Miles

City of Redmond Landscape Maintenance Areas Map Series

Landscape Area Page Number: **SR202Corridor5**

drafted on: July 25, 2012



1 inch equals 40 feet

aerial photography from spring 2010--for reference only; not a substitute for field verification

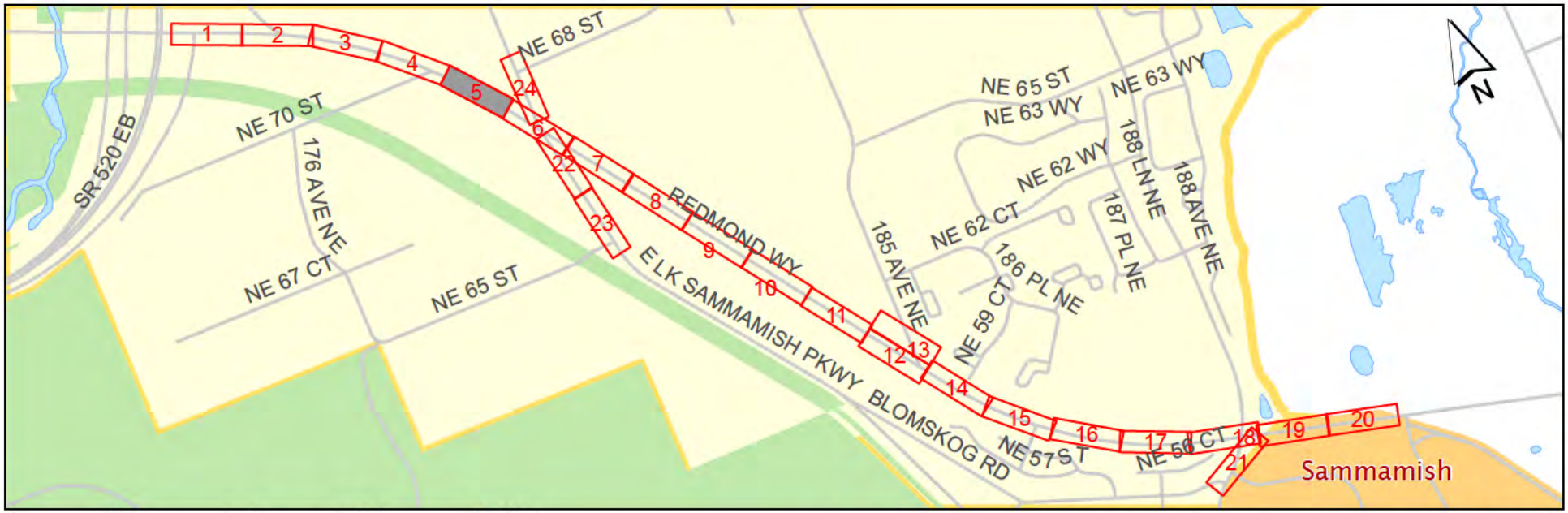

0 0.125 0.25 0.375 0.5 Miles

City of Redmond Landscape Maintenance Areas Map Series

Landscape Area Page Number: **SR202Corridor6**

drafted on: July 25, 2012

1 inch equals 40 feet

aerial photography from spring 2010--for reference only; not a substitute for field verification

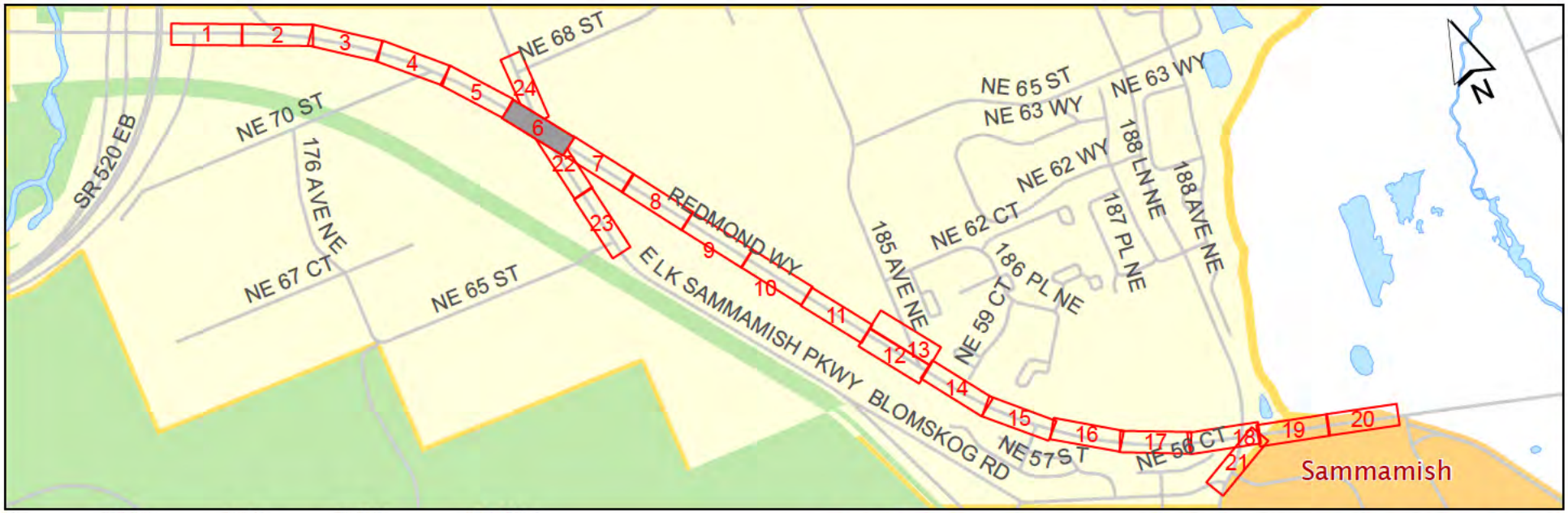

0 0.125 0.25 0.375 0.5 Miles

City of Redmond Landscape Maintenance Areas Map Series

Landscape Area Page Number: **SR202Corridor7**

drafted on: July 25, 2012

1 inch equals 40 feet

aerial photography from spring 2010--for reference only; not a substitute for field verification

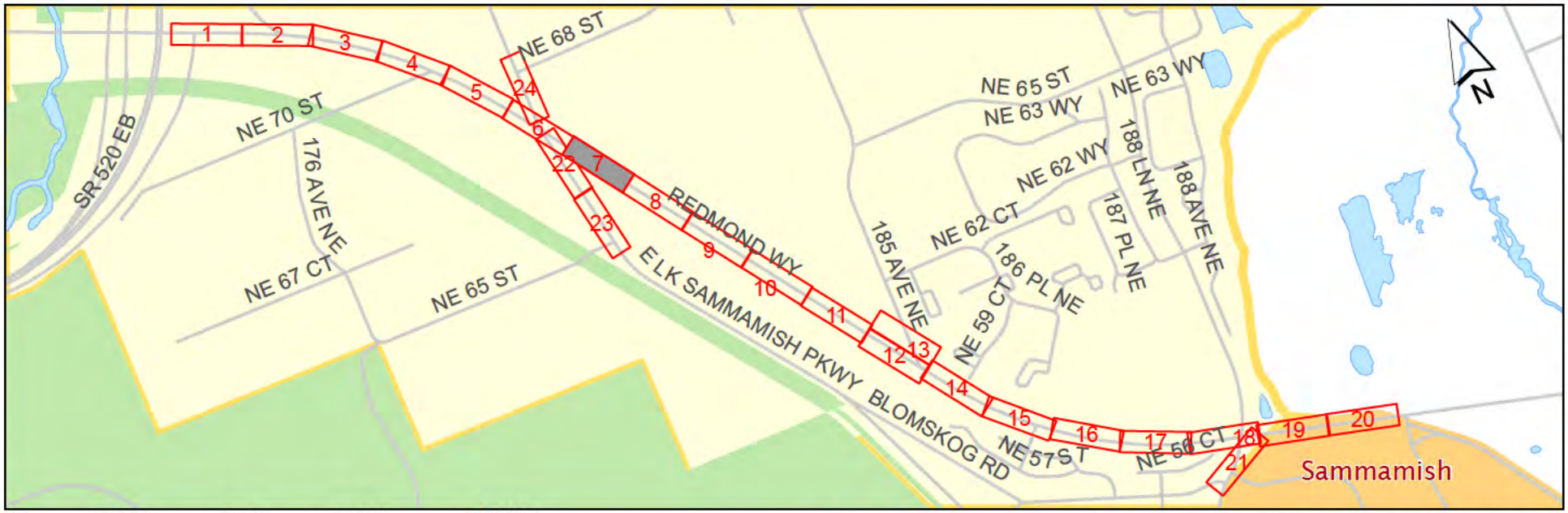

0 0.125 0.25 0.375 0.5 Miles

City of Redmond Landscape Maintenance Areas Map Series

Landscape Area Page Number: **SR202Corridor8**

drafted on: July 25, 2012

1 inch equals 40 feet

aerial photography from spring 2010--for reference only; not a substitute for field verification

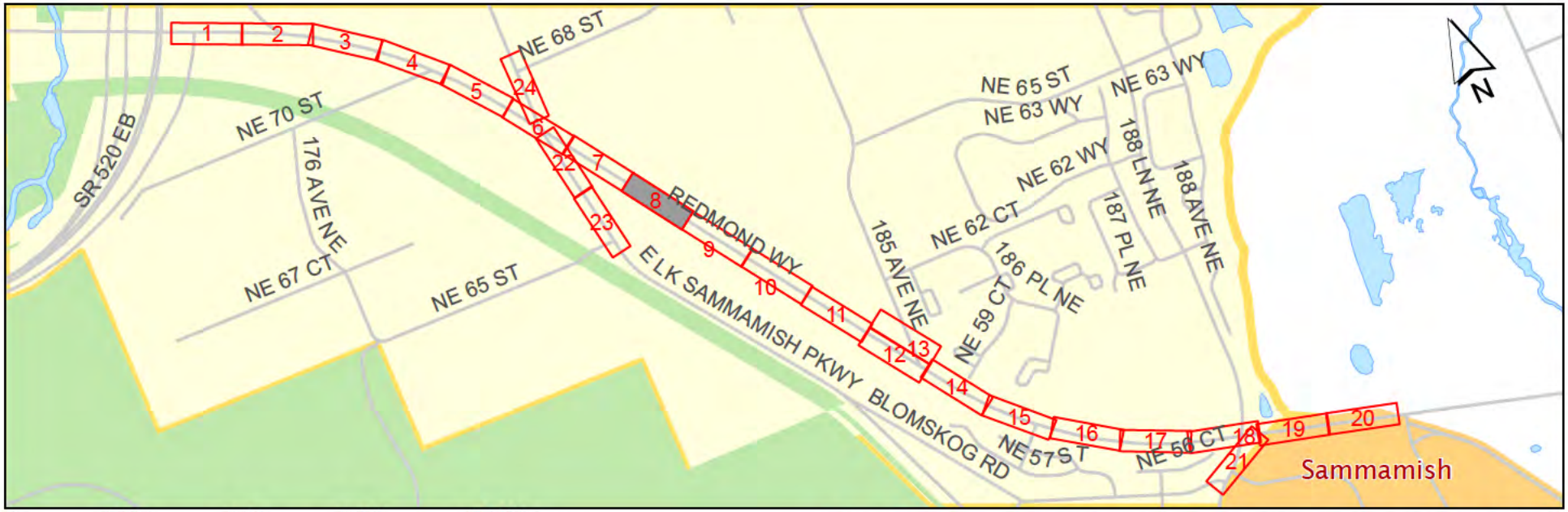

0 0.125 0.25 0.375 0.5 Miles

City of Redmond Landscape Maintenance Areas Map Series

Landscape Area Page Number: **SR202Corridor9**

drafted on: July 25, 2012

1 inch equals 40 feet

aerial photography from spring 2010--for reference only; not a substitute for field verification

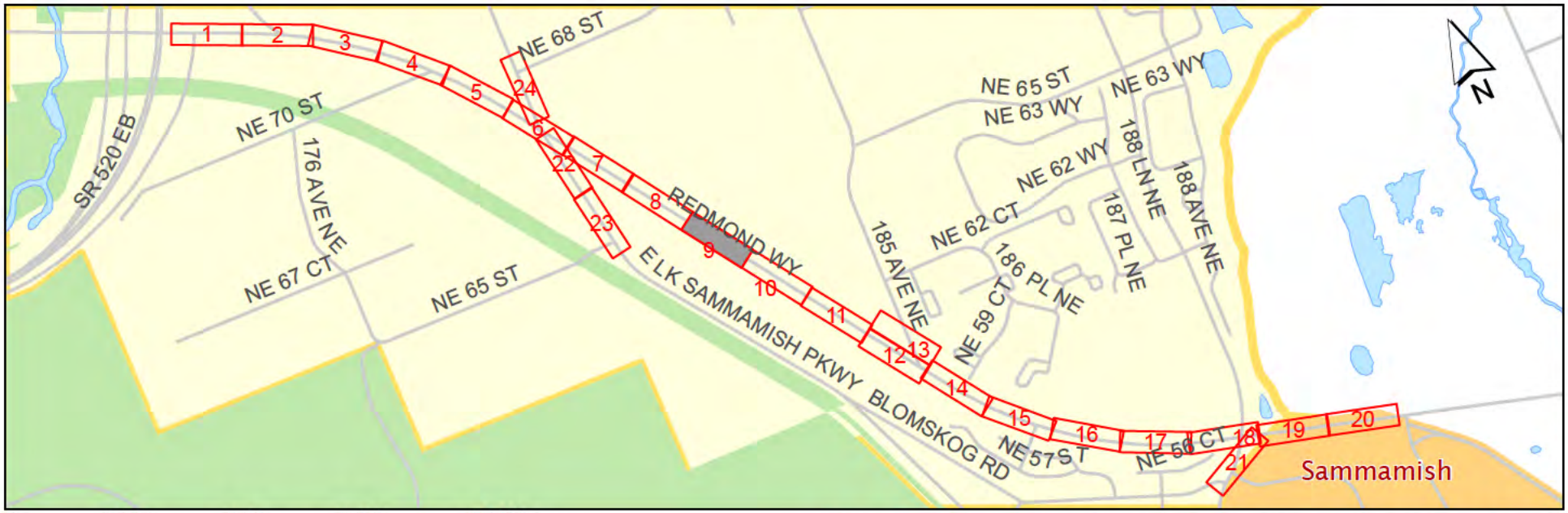

0 0.125 0.25 0.375 0.5 Miles

City of Redmond Landscape Maintenance Areas Map Series

Landscape Area Page Number: **SR202Corridor10**

drafted on: July 25, 2012

1 inch equals 40 feet

aerial photography from spring 2010--for reference only; not a substitute for field verification

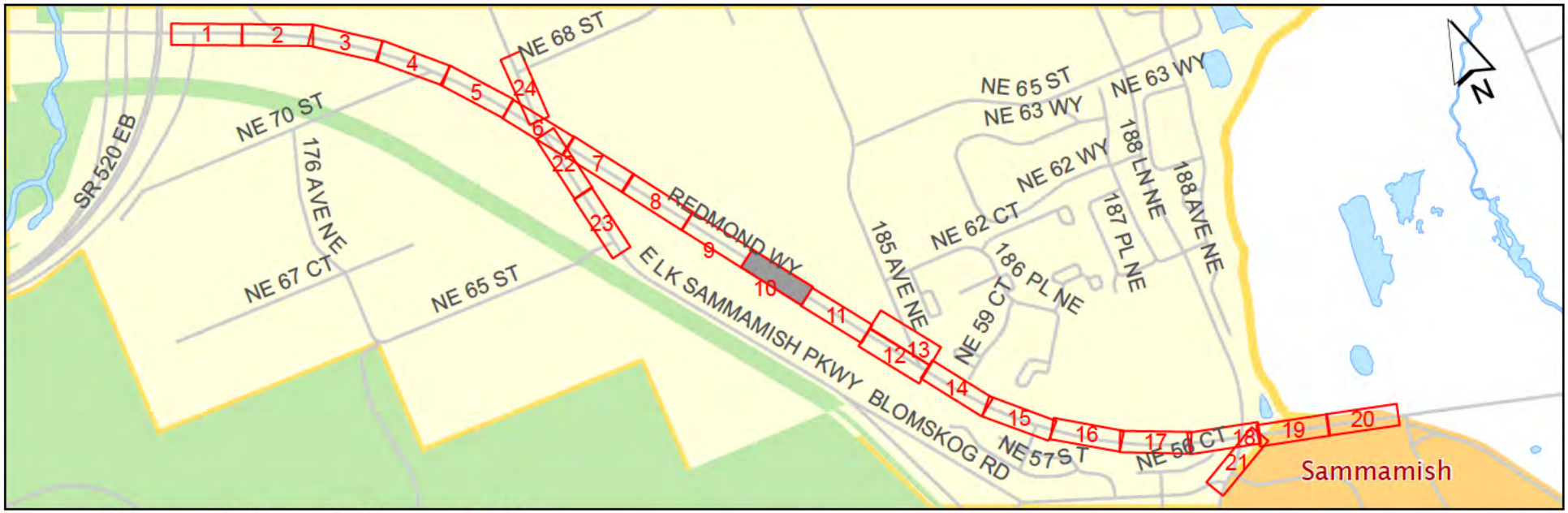

0 0.125 0.25 0.375 0.5 Miles

City of Redmond Landscape Maintenance Areas Map Series

Landscape Area Page Number: **SR202Corridor11**

drafted on: July 25, 2012

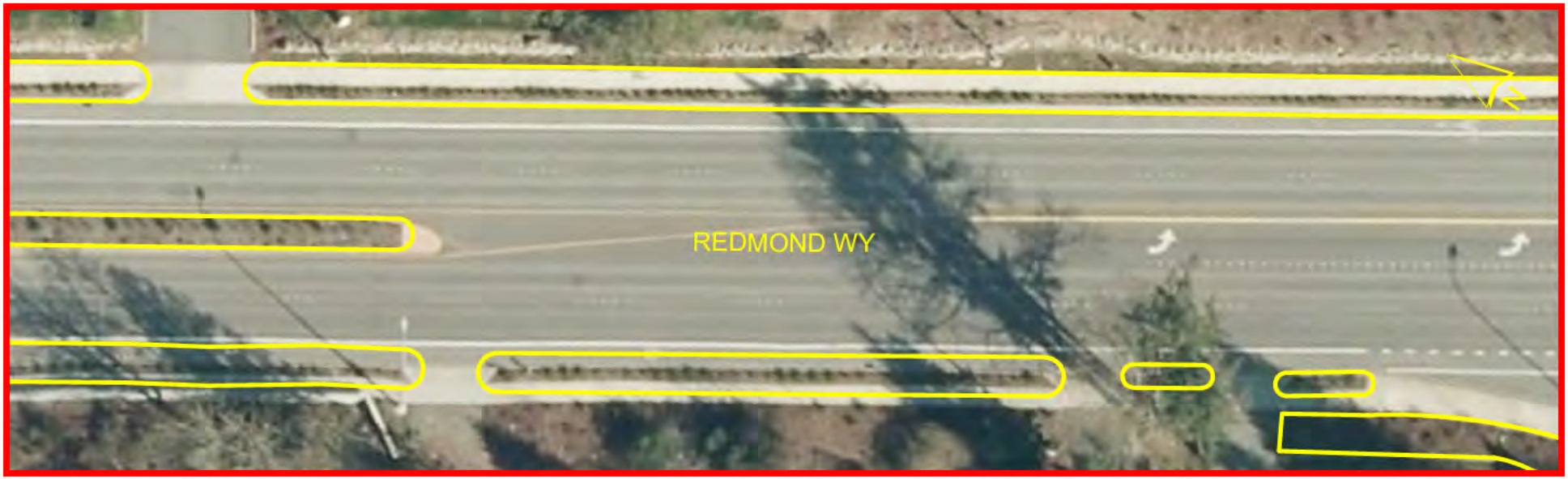

1 inch equals 40 feet

aerial photography from spring 2010--for reference only; not a substitute for field verification

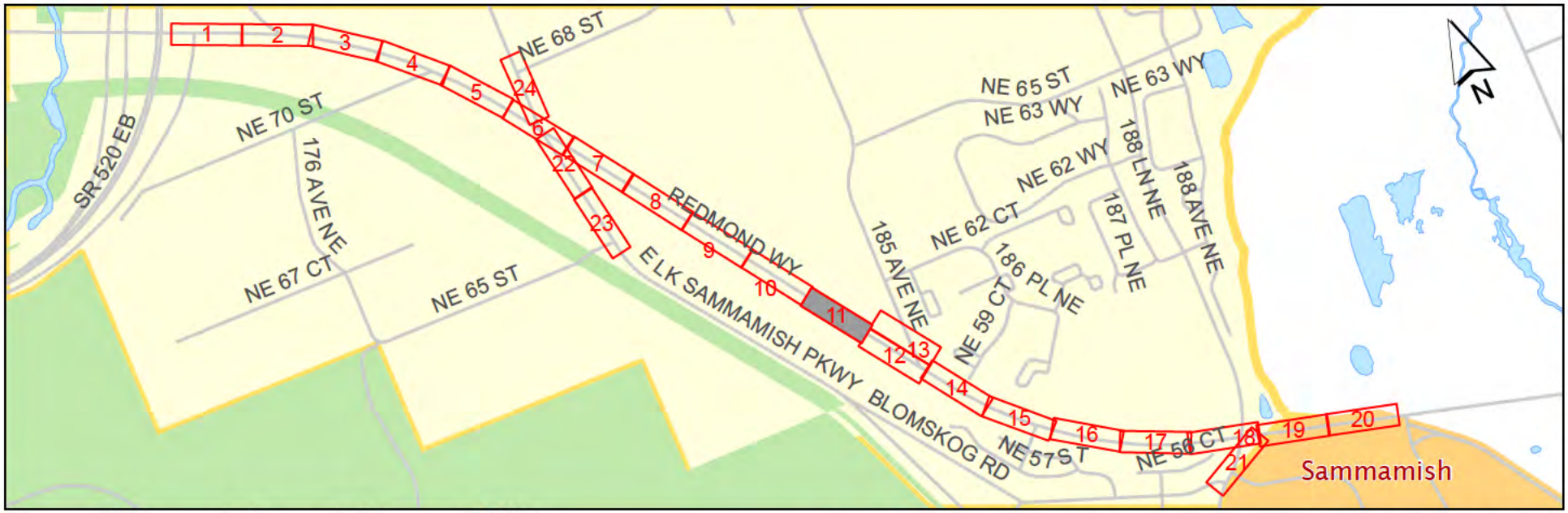

0 0.125 0.25 0.375 0.5 Miles

City of Redmond Landscape Maintenance Areas Map Series

Landscape Area Page Number: **SR202Corridor12**

drafted on: July 25, 2012

1 inch equals 40 feet

aerial photography from spring 2010--for reference only; not a substitute for field verification

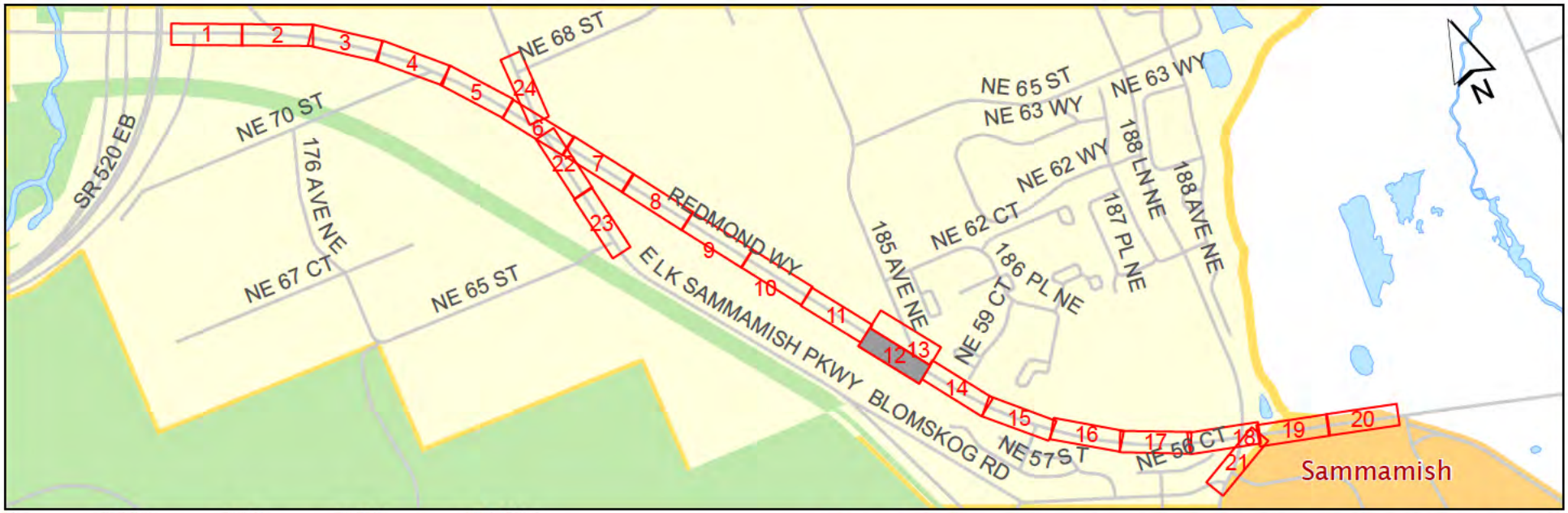

0 0.125 0.25 0.375 0.5 Miles

City of Redmond Landscape Maintenance Areas Map Series

Landscape Area Page Number: **SR202Corridor13**

drafted on: July 25, 2012

1 inch equals 40 feet

aerial photography from spring 2010--for reference only; not a substitute for field verification

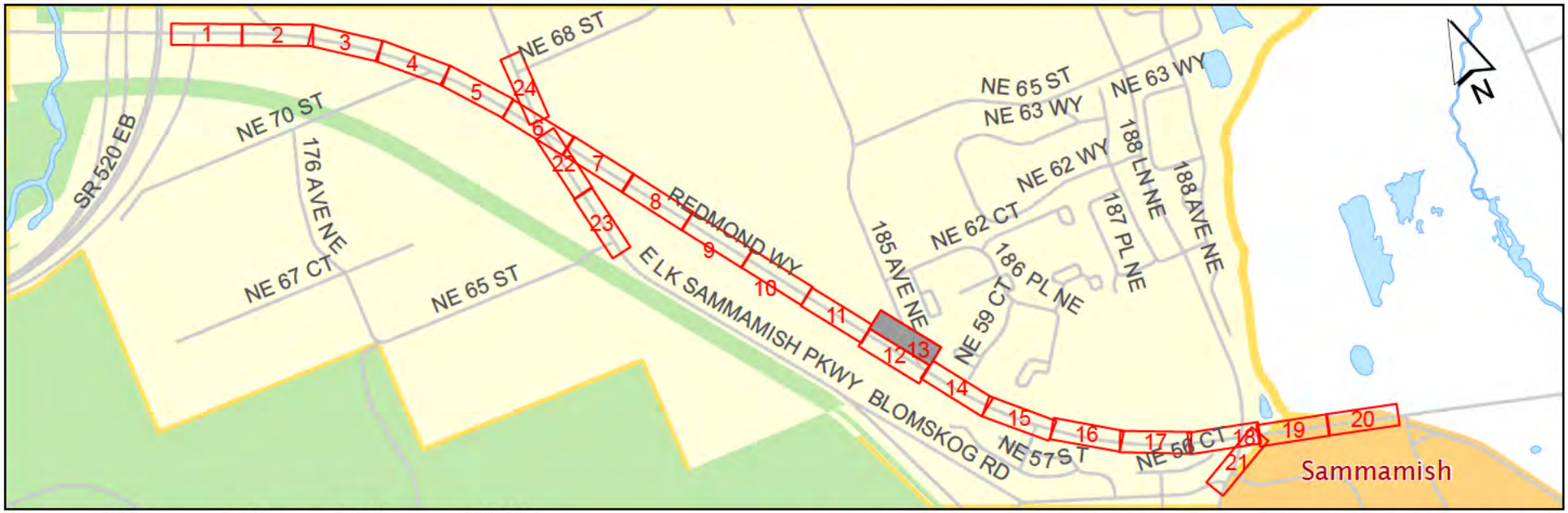

0 0.125 0.25 0.375 0.5 Miles

City of Redmond Landscape Maintenance Areas Map Series

Landscape Area Page Number: **SR202Corridor14**

drafted on: July 25, 2012

1 inch equals 40 feet

aerial photography from spring 2010--for reference only; not a substitute for field verification

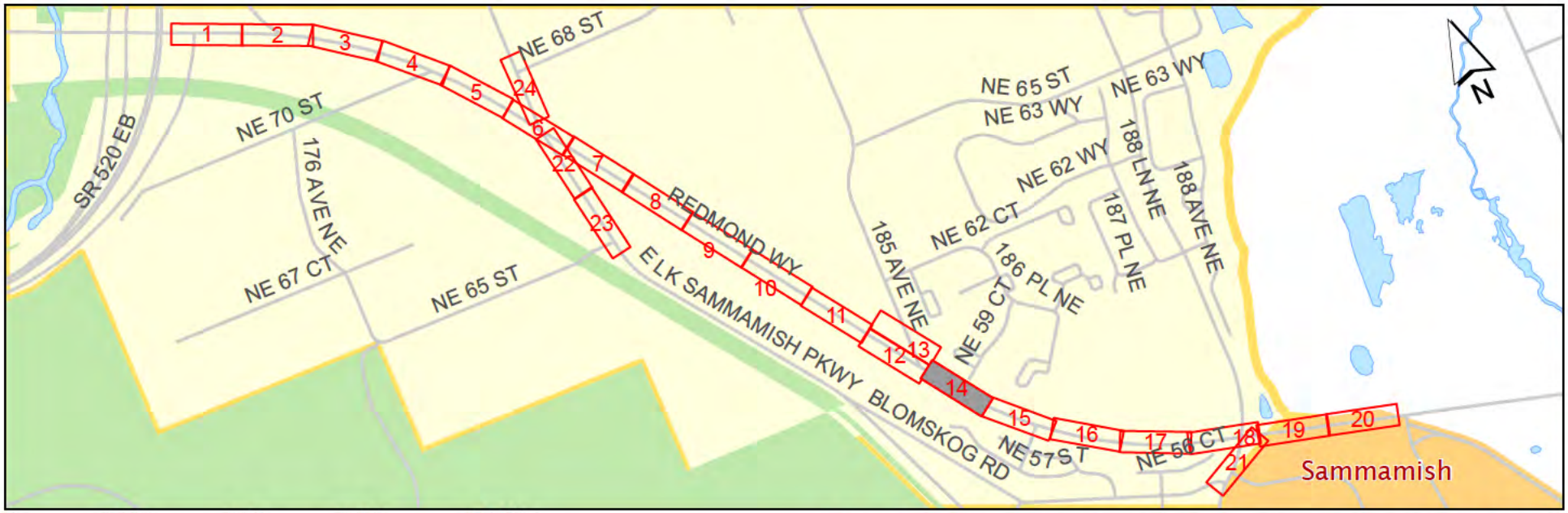

0 0.125 0.25 0.375 0.5 Miles

City of Redmond Landscape Maintenance Areas Map Series

Landscape Area Page Number: **SR202Corridor15**

drafted on: July 25, 2012

1 inch equals 40 feet

aerial photography from spring 2010--for reference only; not a substitute for field verification

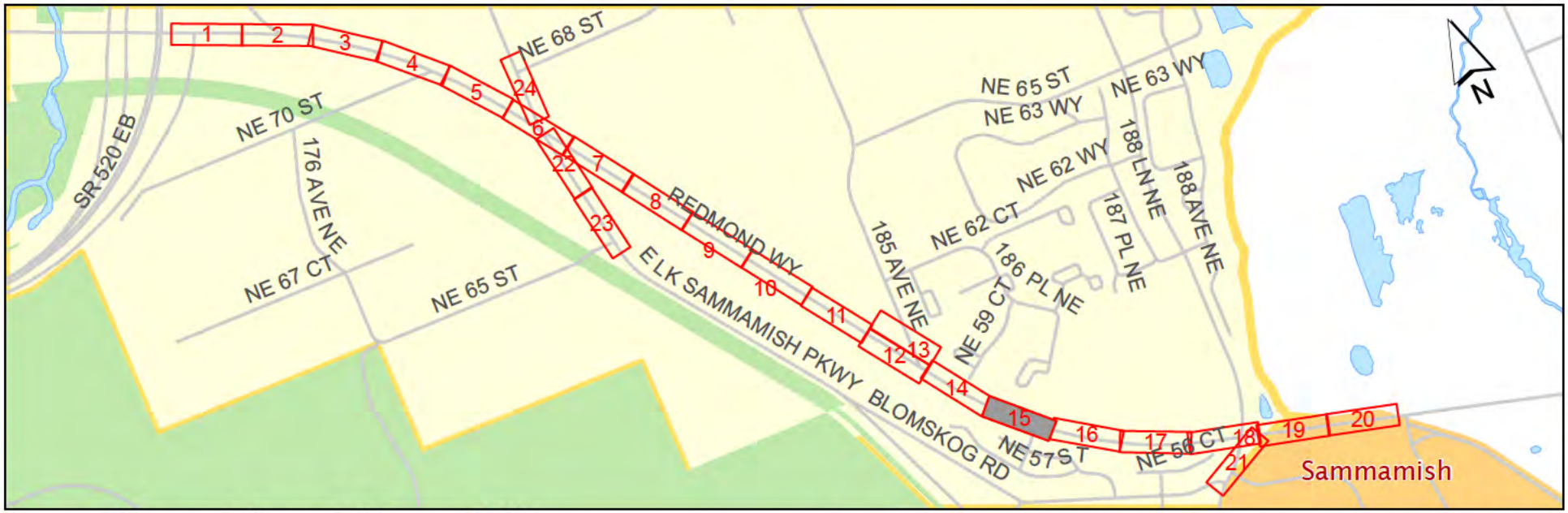

0 0.125 0.25 0.375 0.5 Miles

City of Redmond Landscape Maintenance Areas Map Series

Landscape Area Page Number: **SR202Corridor16**

drafted on: July 25, 2012

1 inch equals 40 feet

aerial photography from spring 2010--for reference only; not a substitute for field verification

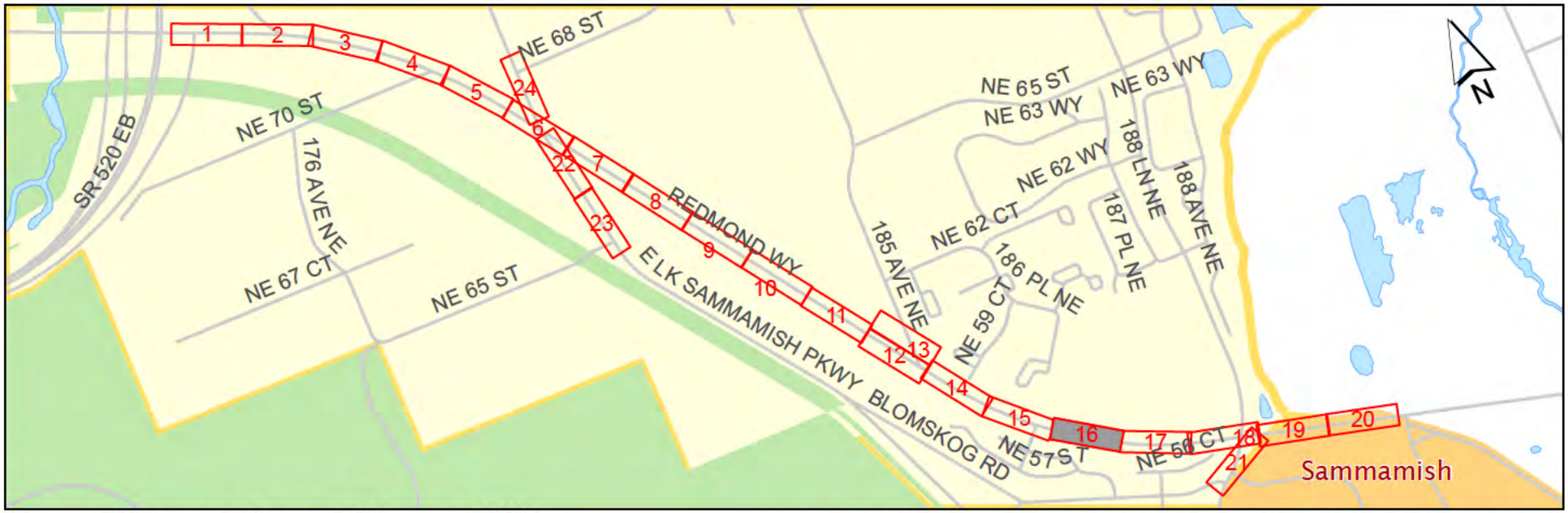

0 0.125 0.25 0.375 0.5 Miles

City of Redmond Landscape Maintenance Areas Map Series

Landscape Area Page Number: **SR202Corridor17**

drafted on: July 25, 2012

1 inch equals 40 feet

aerial photography from spring 2010--for reference only; not a substitute for field verification

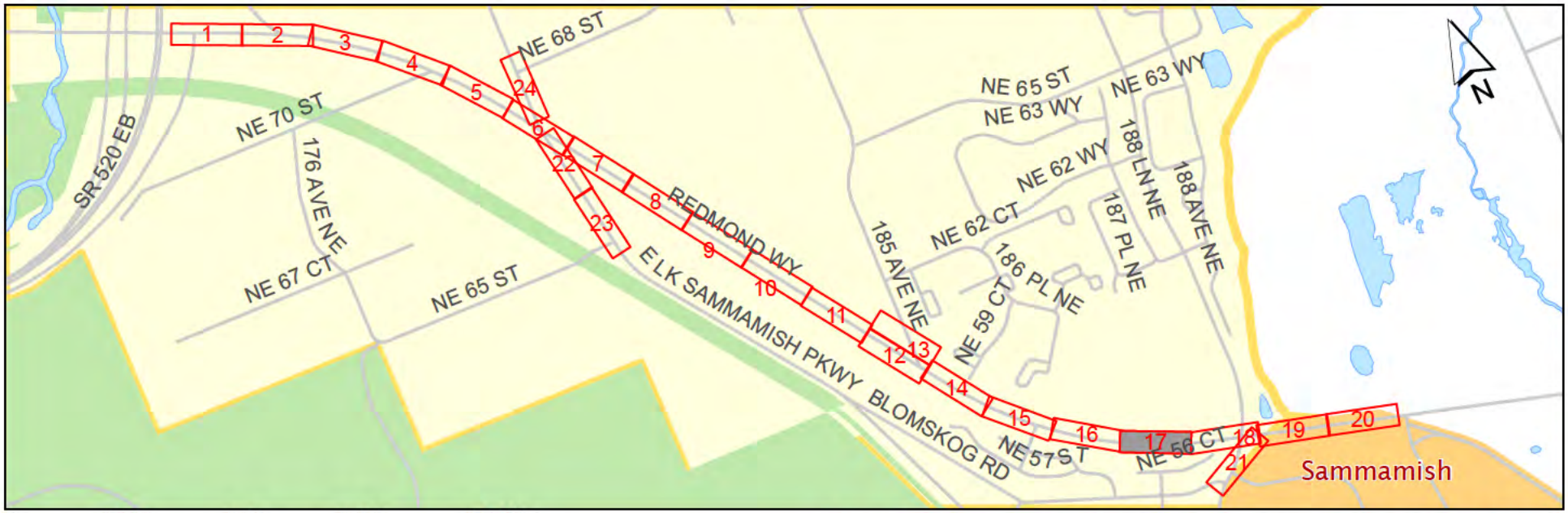

0 0.125 0.25 0.375 0.5 Miles

City of Redmond Landscape Maintenance Areas Map Series

Landscape Area Page Number: **SR202Corridor18**

drafted on: July 25, 2012

1 inch equals 40 feet

aerial photography from spring 2010--for reference only; not a substitute for field verification

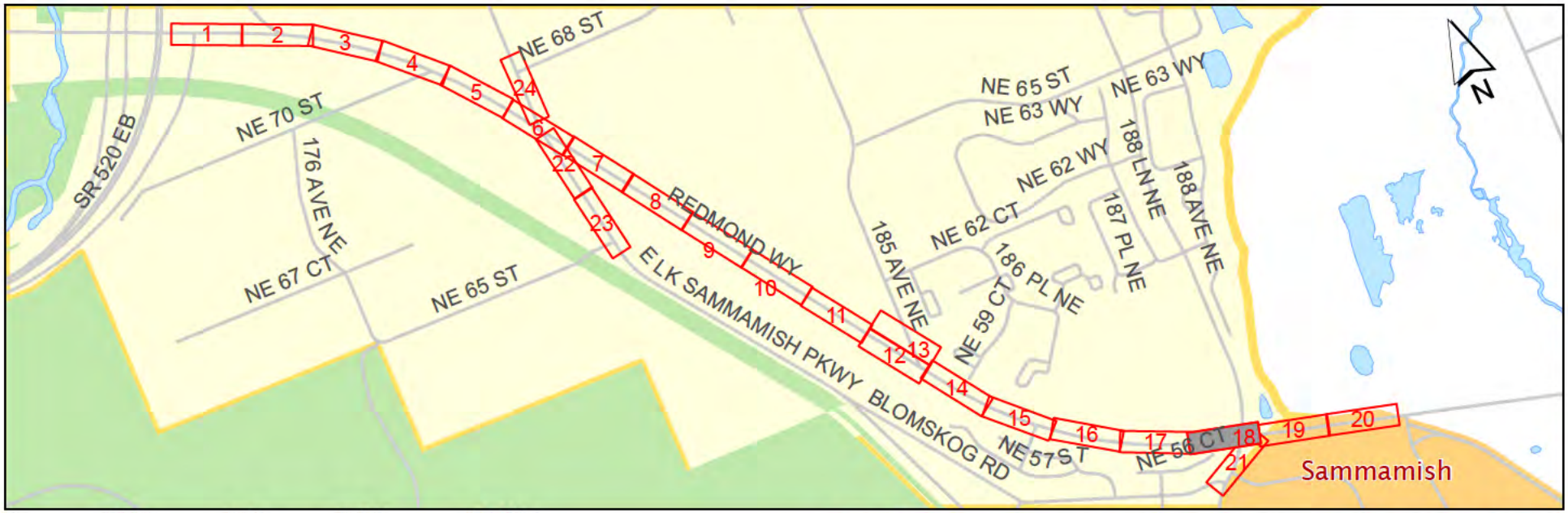

0 0.125 0.25 0.375 0.5 Miles

City of Redmond Landscape Maintenance Areas Map Series

Landscape Area Page Number: **SR202Corridor19**

drafted on: July 25, 2012

1 inch equals 40 feet

aerial photography from spring 2010--for reference only; not a substitute for field verification

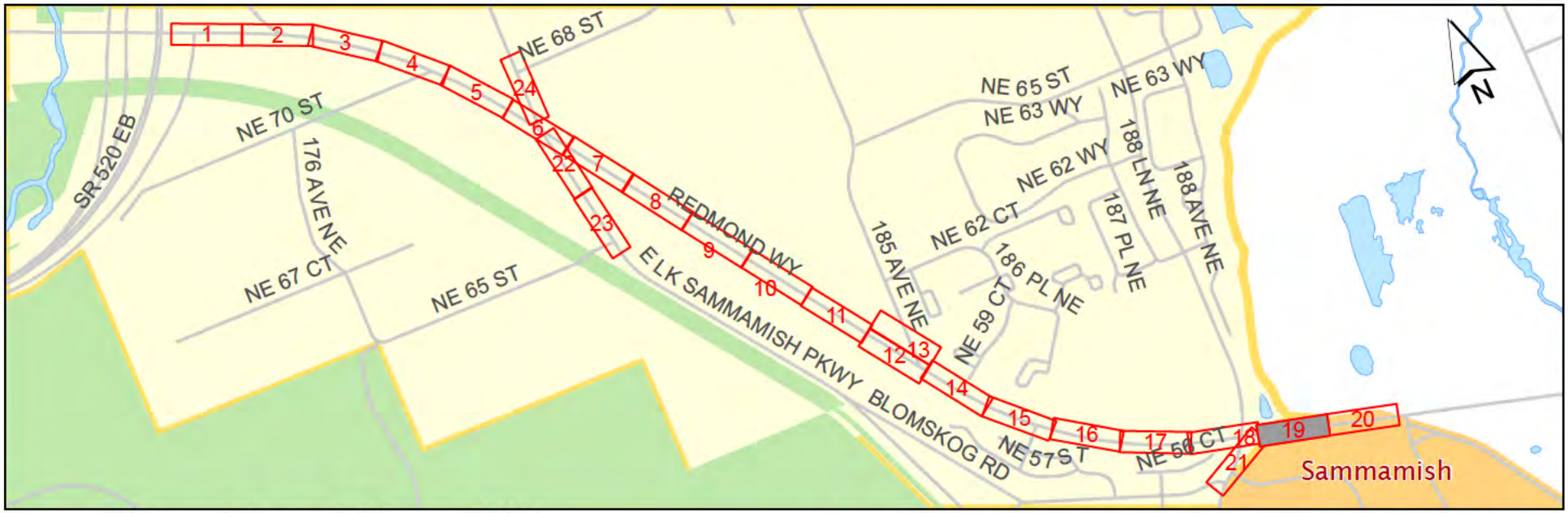

0 0.125 0.25 0.375 0.5 Miles

City of Redmond Landscape Maintenance Areas Map Series

Landscape Area Page Number: **SR202Corridor20**

drafted on: July 25, 2012

1 inch equals 40 feet

aerial photography from spring 2010--for reference only; not a substitute for field verification

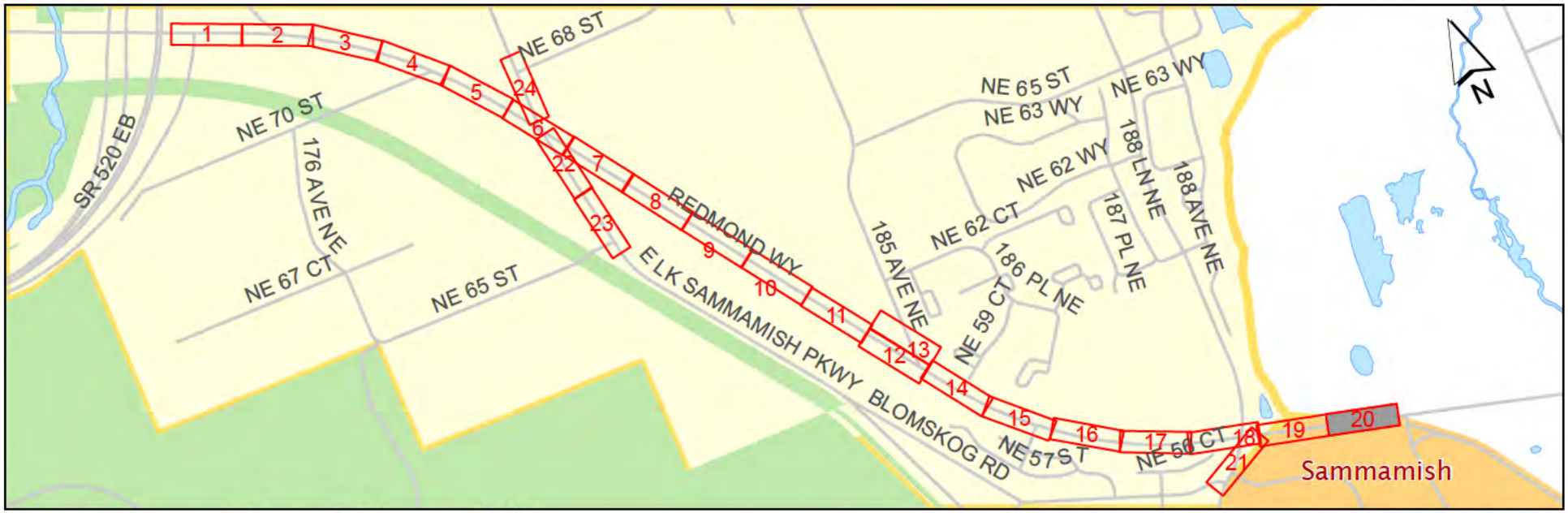

0 0.125 0.25 0.375 0.5 Miles

City of Redmond Landscape Maintenance Areas Map Series

Landscape Area Page Number: **SR202Corridor21**

drafted on: July 25, 2012

1 inch equals 40 feet

aerial photography from spring 2010--for reference only; not a substitute for field verification

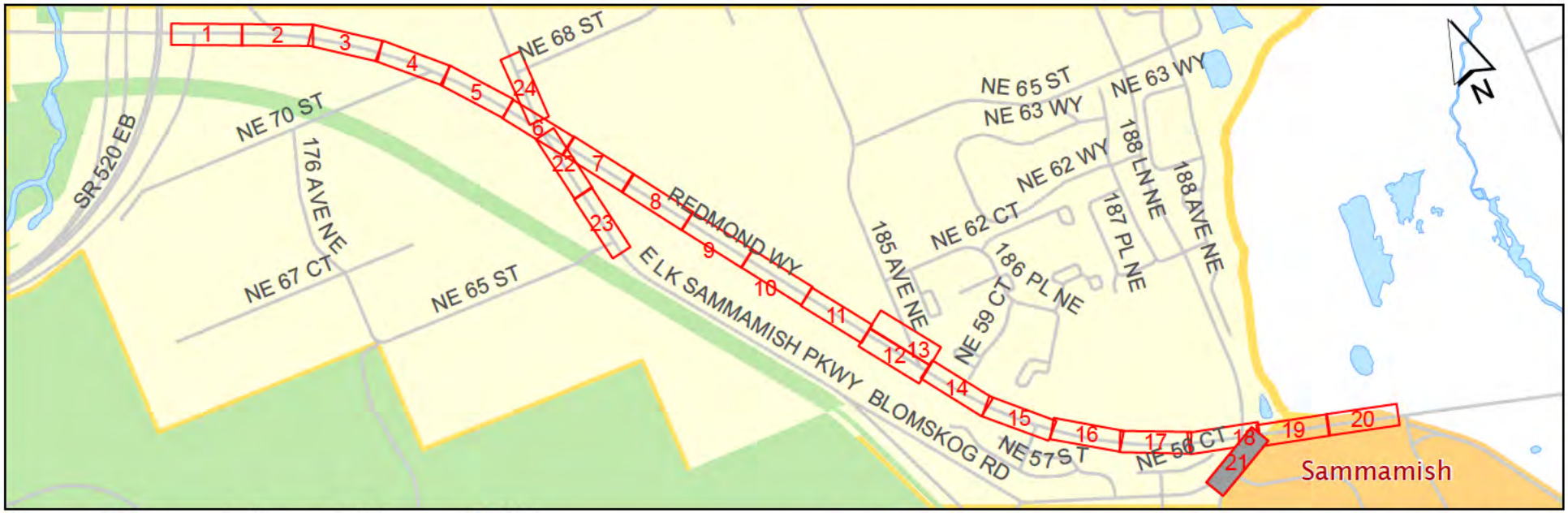

0 0.125 0.25 0.375 0.5 Miles

City of Redmond Landscape Maintenance Areas Map Series

Landscape Area Page Number: **SR202Corridor22**

drafted on: July 25, 2012

1 inch equals 40 feet

aerial photography from spring 2010--for reference only; not a substitute for field verification

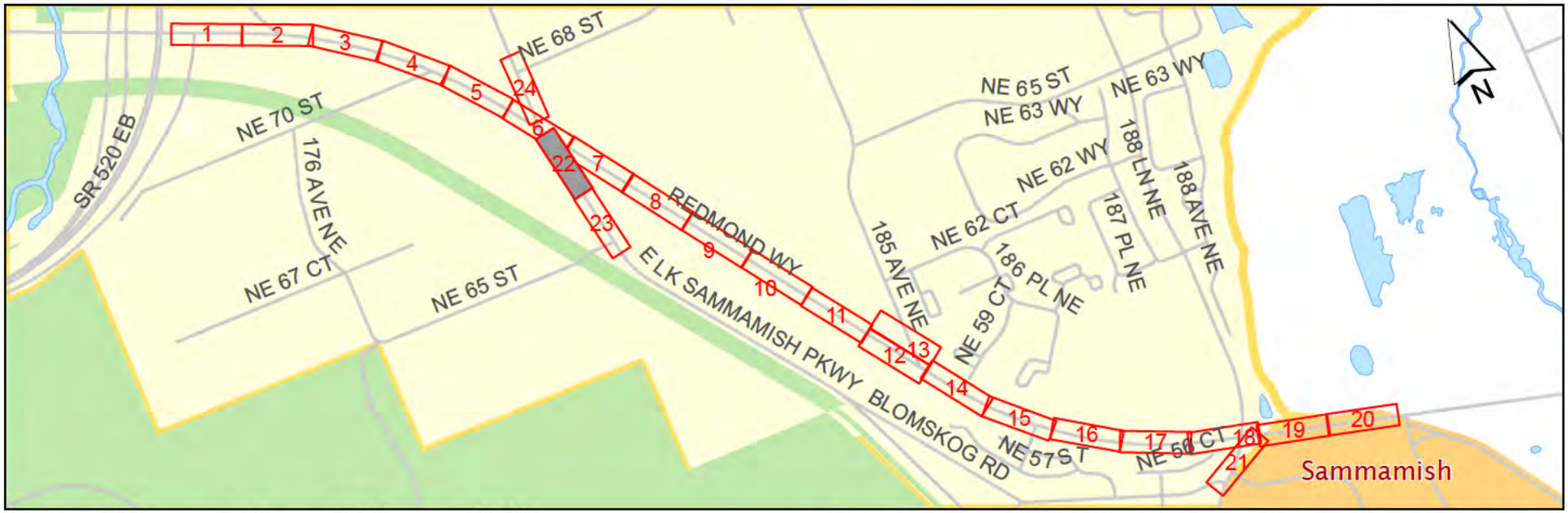

0 0.125 0.25 0.375 0.5 Miles

City of Redmond Landscape Maintenance Areas Map Series

Landscape Area Page Number: **SR202Corridor23**

drafted on: July 25, 2012

1 inch equals 40 feet

aerial photography from spring 2010--for reference only; not a substitute for field verification

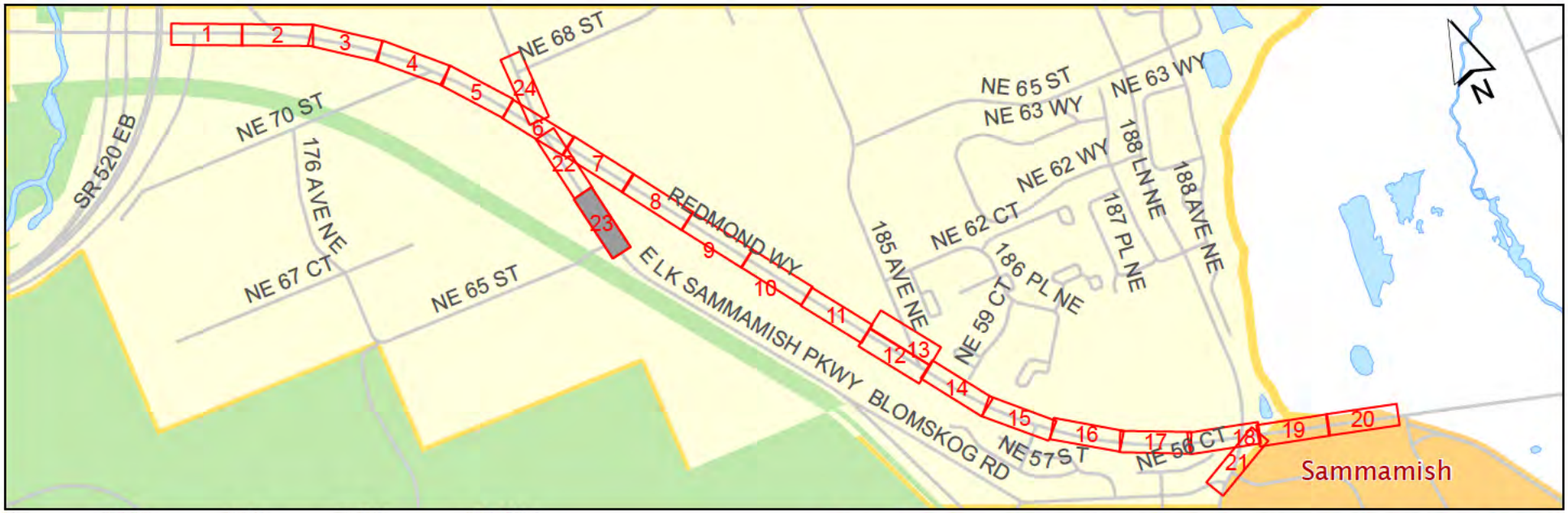

0 0.125 0.25 0.375 0.5 Miles

City of Redmond Landscape Maintenance Areas Map Series

Landscape Area Page Number: **SR202Corridor24**

drafted on: July 25, 2012

1 inch equals 40 feet

aerial photography from spring 2010--for reference only; not a substitute for field verification

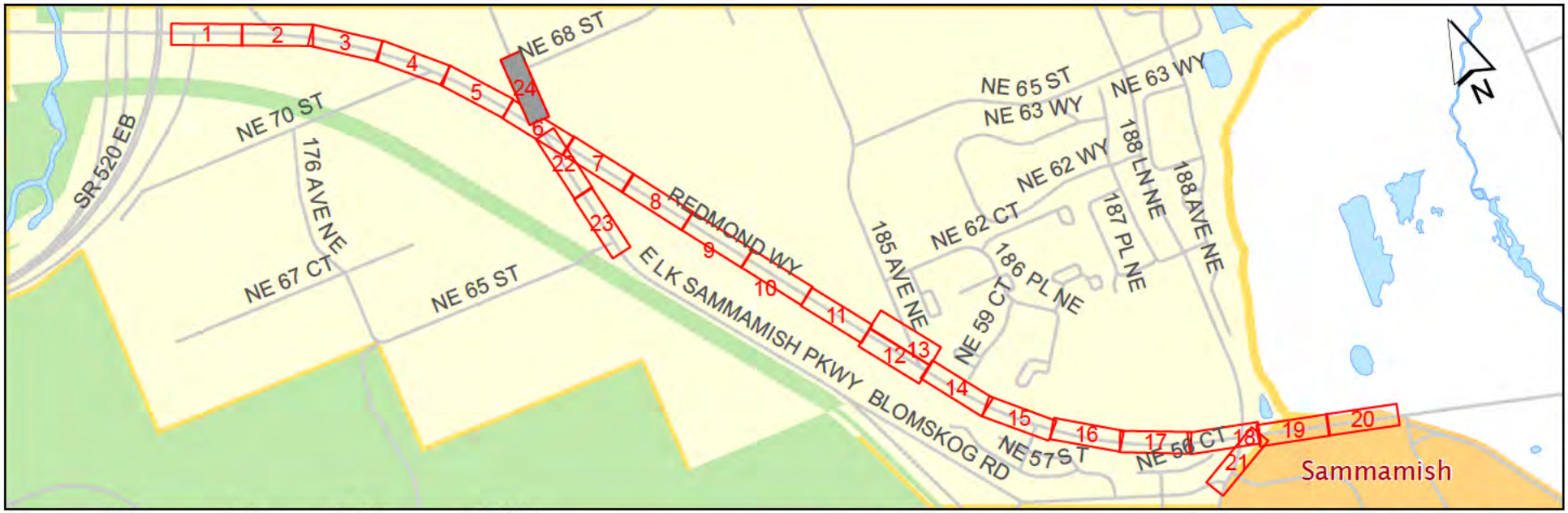

0 0.125 0.25 0.375 0.5 Miles

City of Redmond Landscape Maintenance Areas Map Series

THE STROLL

DEMONSTRATION GARDEN

LANDSCAPING

Landscape Area Page Number: **TheStroll1**

drafted on: July 25, 2012

1 inch equals 55 feet

aerial photography from spring 2010--for reference only; not a substitute for field verification

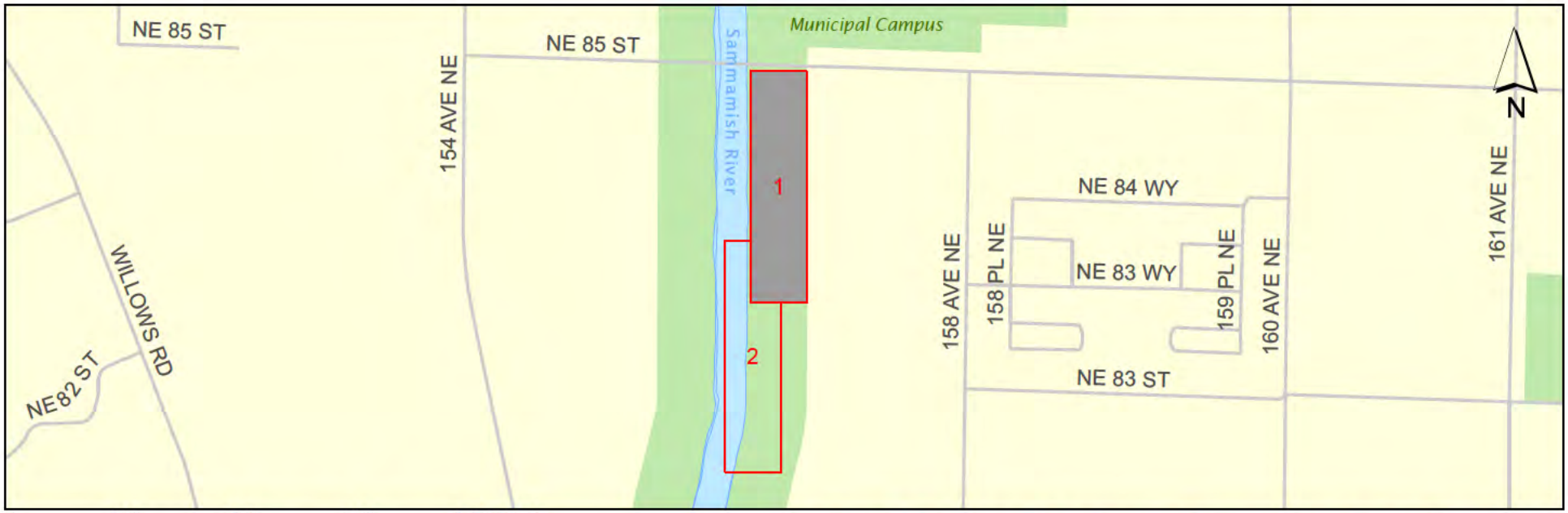

0 250 500 750 1,000 Feet

City of Redmond Landscape Maintenance Areas Map Series

Landscape Area Page Number: **TheStroll2**

drafted on: July 25, 2012

1 inch equals 55 feet

aerial photography from spring 2010--for reference only; not a substitute for field verification

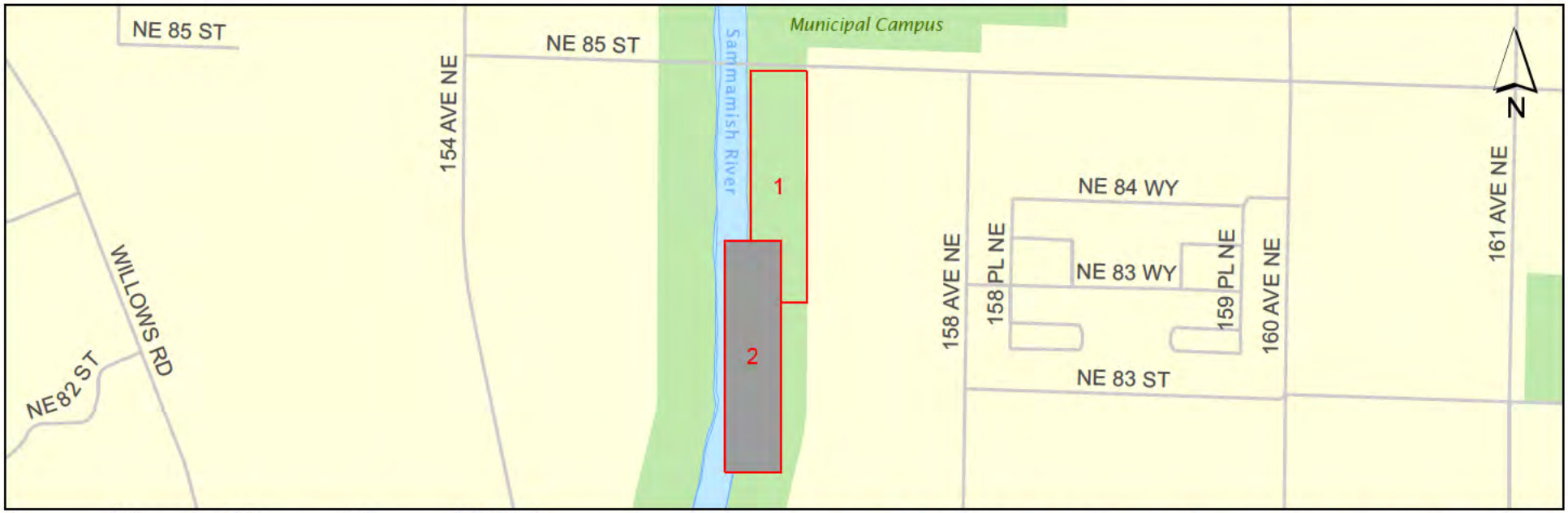

0 250 500 750 1,000 Feet

City of Redmond Landscape Maintenance Areas Map Series

West Lake

Sammamish Parkway

Landscaping

Landscape Area Page Number: **WLKSammPKWY1**

drafted on: July 25, 2012

1 inch equals 40 feet

aerial photography from spring 2010--for reference only; not a substitute for field verification

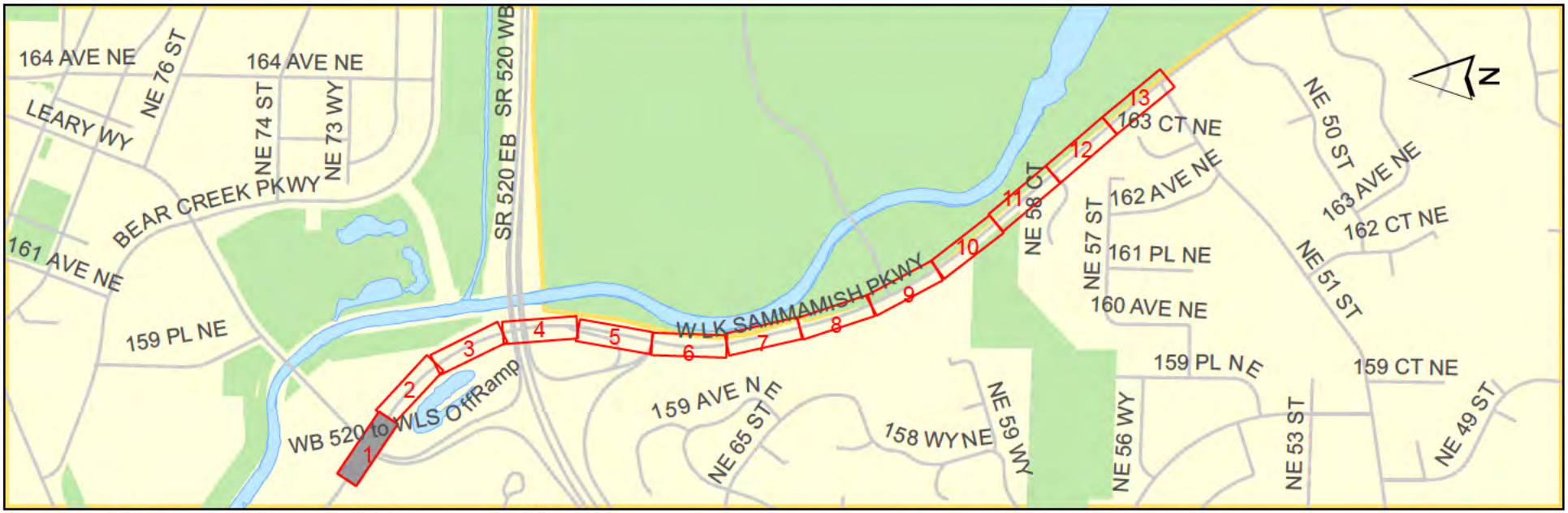

0 0.125 0.25 0.375 0.5 Miles

City of Redmond Landscape Maintenance Areas Map Series

Landscape Area Page Number: **WLKSammPKWY2**

drafted on: July 25, 2012

1 inch equals 40 feet

aerial photography from spring 2010--for reference only; not a substitute for field verification

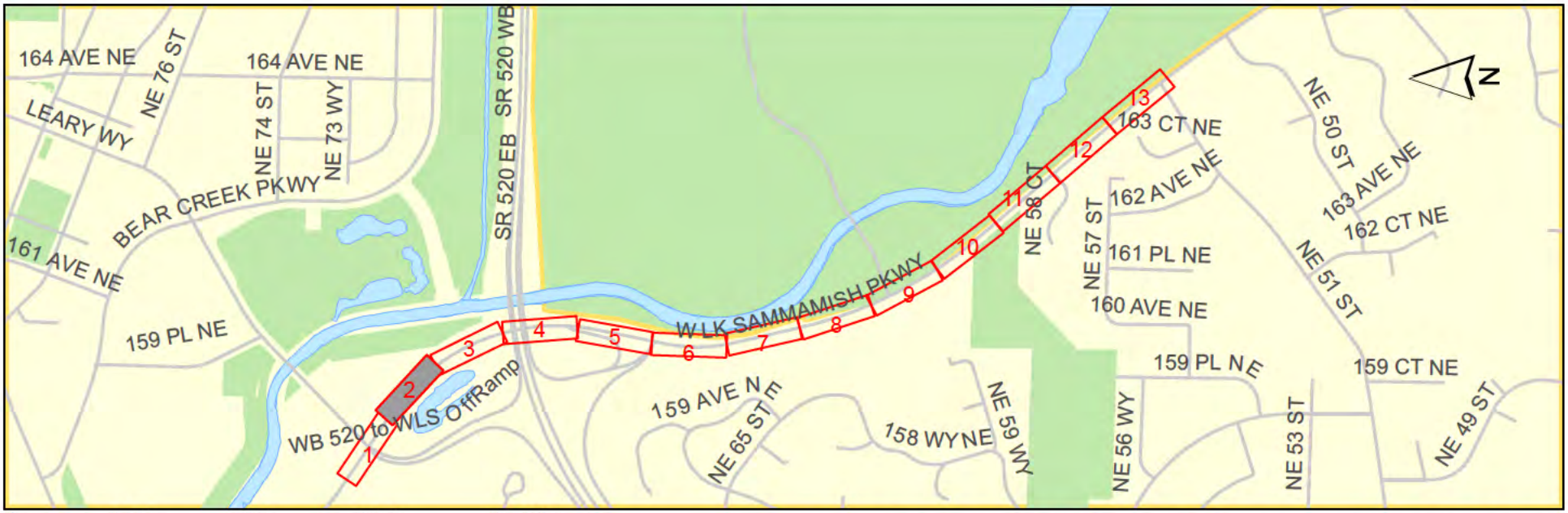

0 0.125 0.25 0.375 0.5 Miles

City of Redmond Landscape Maintenance Areas Map Series

Landscape Area Page Number: **WLKSammPKWY3**

drafted on: July 25, 2012

1 inch equals 40 feet

aerial photography from spring 2010--for reference only; not a substitute for field verification

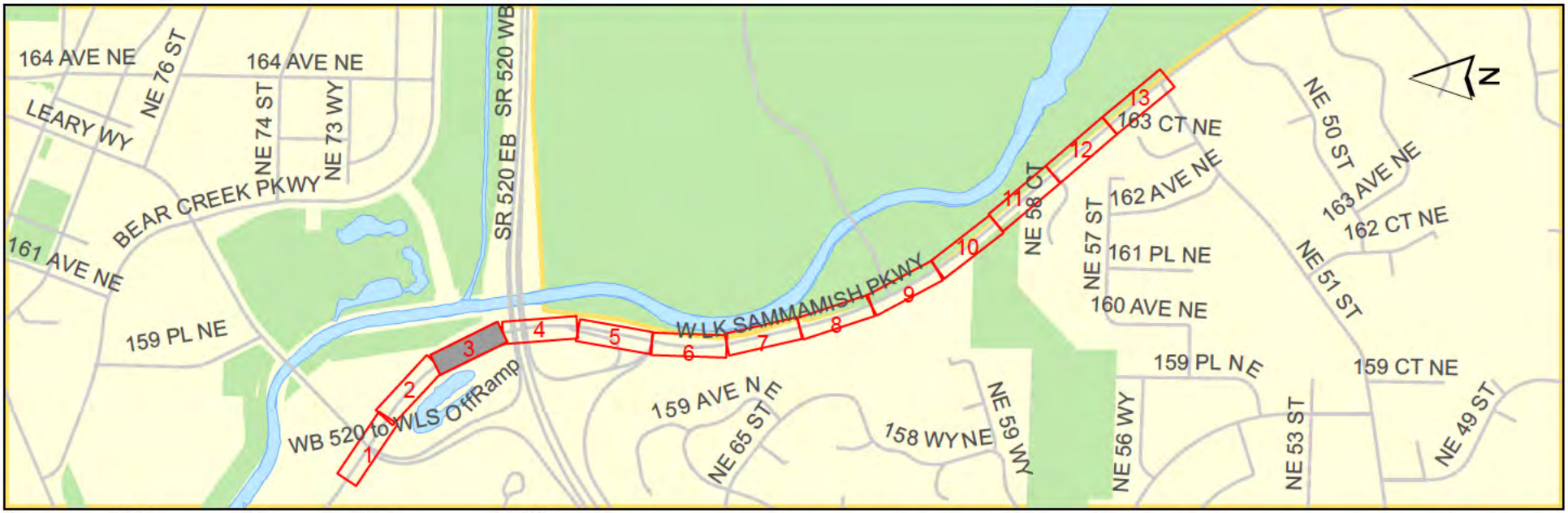

0 0.125 0.25 0.375 0.5 Miles

City of Redmond Landscape Maintenance Areas Map Series

Landscape Area Page Number: **WLKSammPKWY4**

drafted on: July 25, 2012

1 inch equals 40 feet

aerial photography from spring 2010--for reference only; not a substitute for field verification

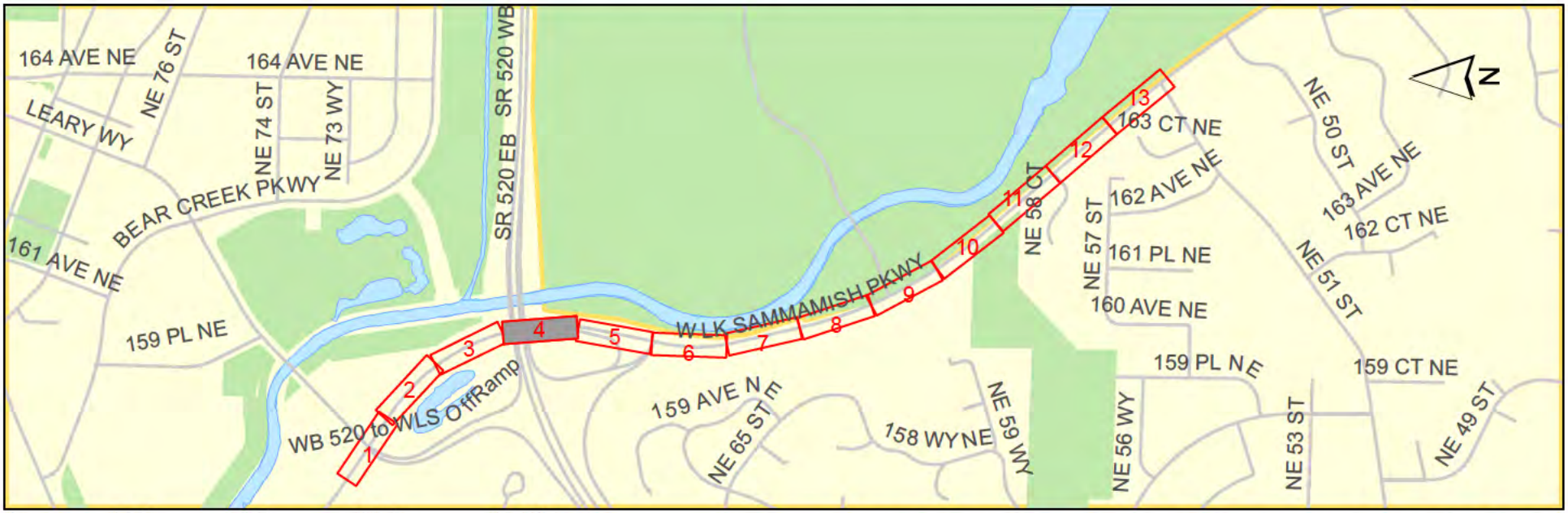

City of Redmond Landscape Maintenance Areas Map Series

Landscape Area Page Number: **WLKSammPKWY5**

drafted on: July 25, 2012

1 inch equals 40 feet

aerial photography from spring 2010--for reference only; not a substitute for field verification

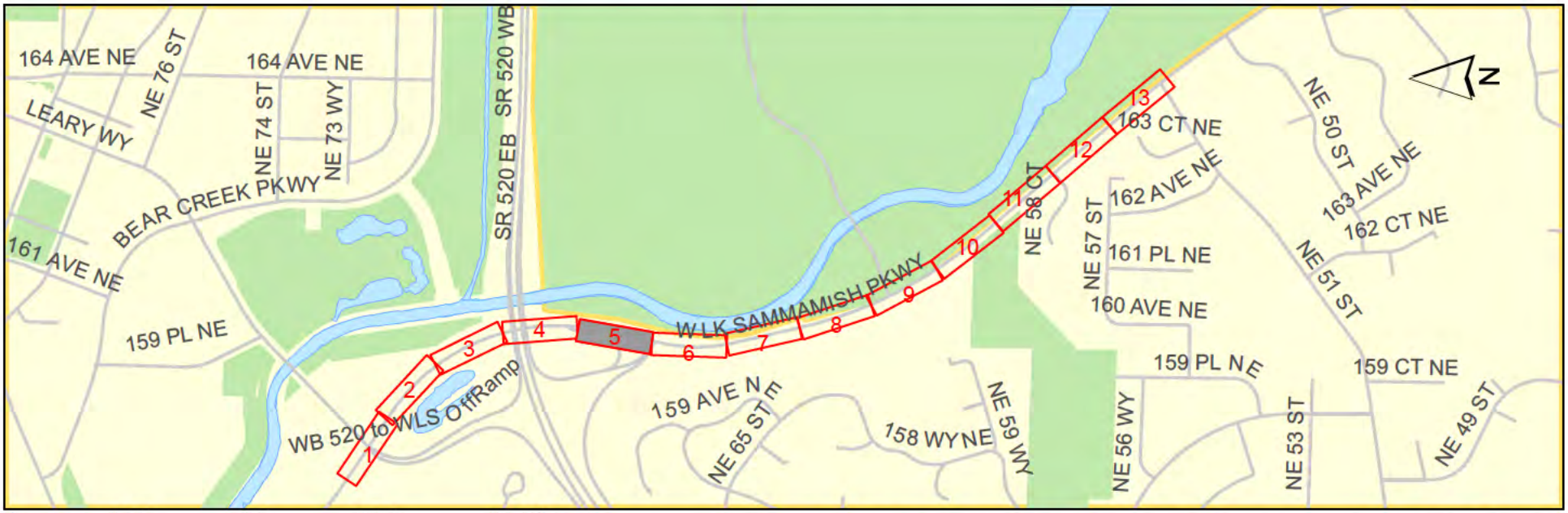

City of Redmond Landscape Maintenance Areas Map Series

Landscape Area Page Number: **WLKSammPKWY6**

drafted on: July 25, 2012

1 inch equals 40 feet

aerial photography from spring 2010--for reference only; not a substitute for field verification

0 0.125 0.25 0.375 0.5 Miles

City of Redmond Landscape Maintenance Areas Map Series

Landscape Area Page Number: **WLKSammPKWY7**

drafted on: July 25, 2012

1 inch equals 40 feet

aerial photography from spring 2010--for reference only; not a substitute for field verification

0 0.125 0.25 0.375 0.5 Miles

City of Redmond Landscape Maintenance Areas Map Series

Landscape Area Page Number: **WLKSammPKWY8**

drafted on: July 25, 2012

1 inch equals 40 feet

aerial photography from spring 2010--for reference only; not a substitute for field verification

0 0.125 0.25 0.375 0.5 Miles

City of Redmond Landscape Maintenance Areas Map Series

Landscape Area Page Number: **WLKSammPKWY9**

drafted on: July 25, 2012

1 inch equals 40 feet

aerial photography from spring 2010--for reference only; not a substitute for field verification

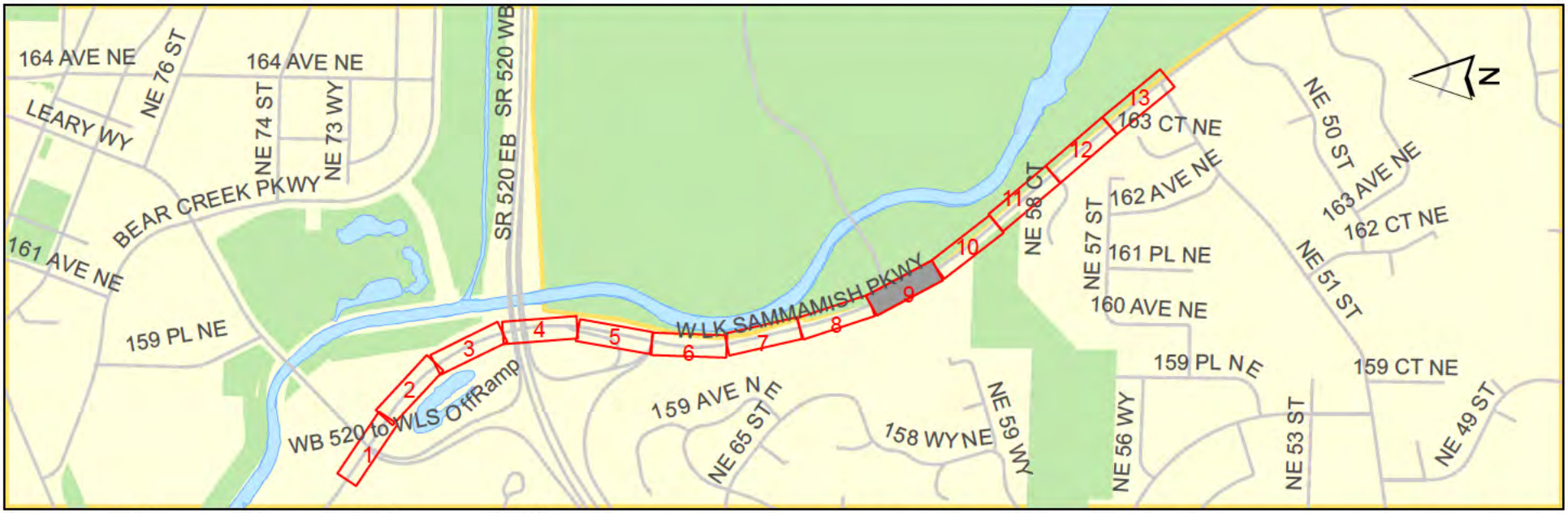

0 0.125 0.25 0.375 0.5 Miles

City of Redmond Landscape Maintenance Areas Map Series

Landscape Area Page Number: **WLKSammPKWY10**

drafted on: July 25, 2012

1 inch equals 40 feet

aerial photography from spring 2010--for reference only; not a substitute for field verification

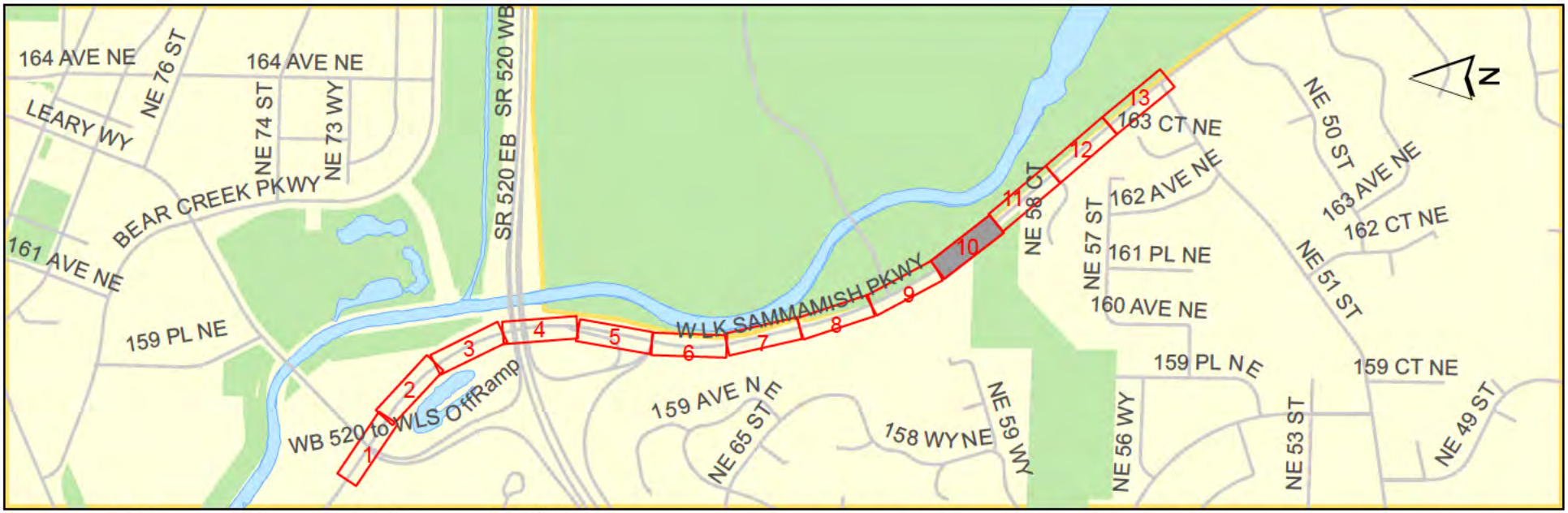

0 0.125 0.25 0.375 0.5 Miles

City of Redmond Landscape Maintenance Areas Map Series

Landscape Area Page Number: **WLKSammPKWY11**

drafted on: July 25, 2012

1 inch equals 40 feet

aerial photography from spring 2010--for reference only; not a substitute for field verification

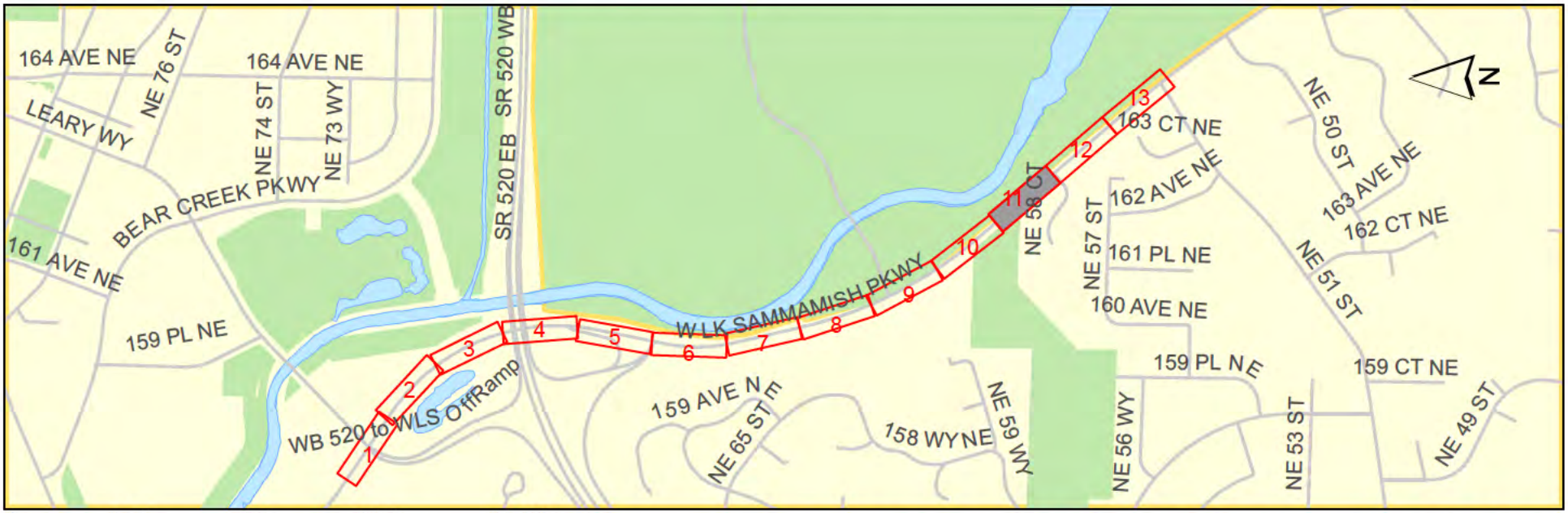

0 0.125 0.25 0.375 0.5 Miles

City of Redmond Landscape Maintenance Areas Map Series

Landscape Area Page Number: **WLKSammPKWY12**

drafted on: July 25, 2012

1 inch equals 40 feet

aerial photography from spring 2010--for reference only; not a substitute for field verification

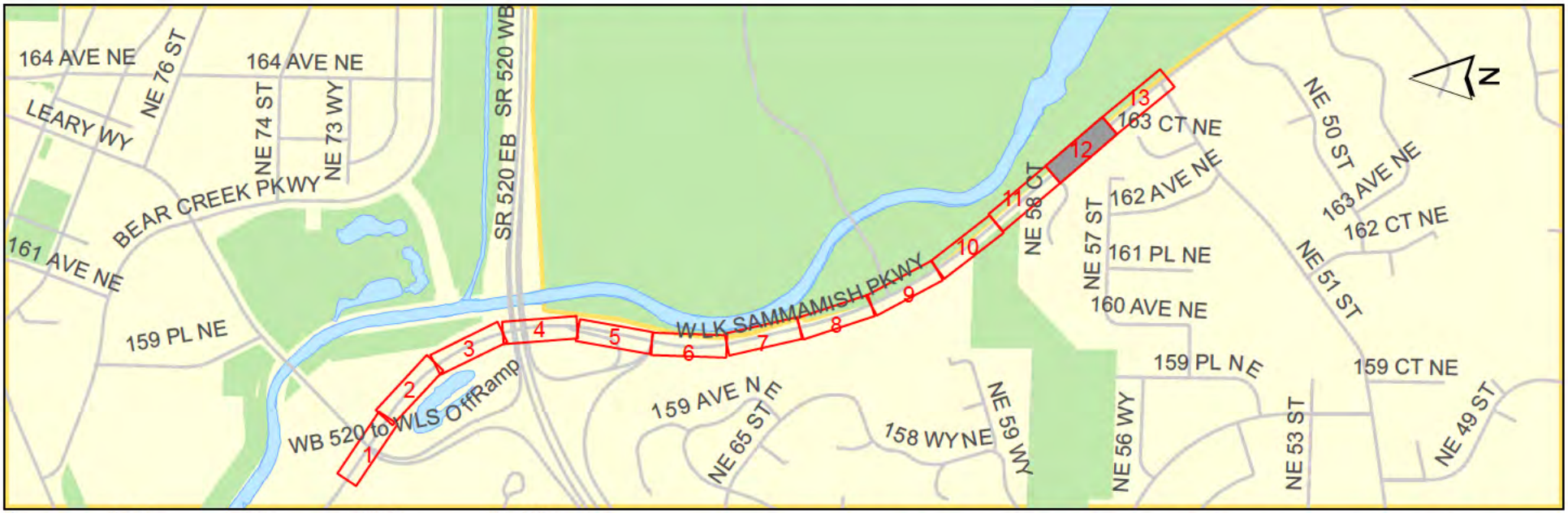

0 0.125 0.25 0.375 0.5 Miles

City of Redmond Landscape Maintenance Areas Map Series

Landscape Area Page Number: **WLKSammPKWY13**

drafted on: July 25, 2012

1 inch equals 40 feet

aerial photography from spring 2010--for reference only; not a substitute for field verification

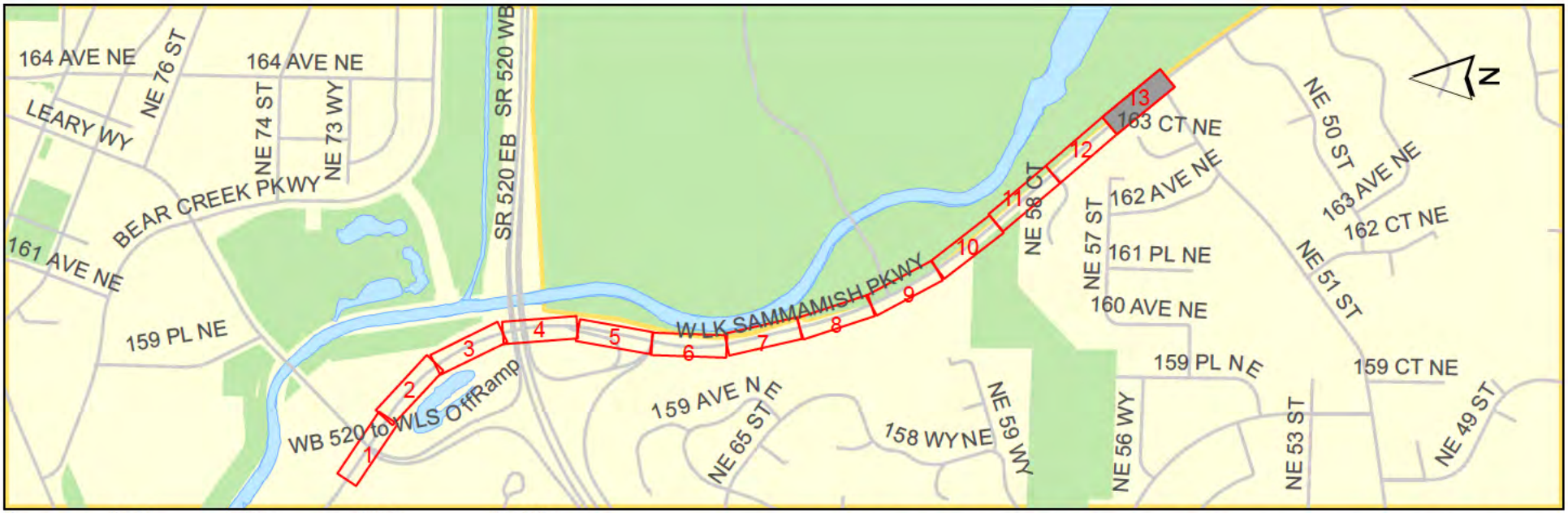

0 0.125 0.25 0.375 0.5 Miles

City of Redmond Landscape Maintenance Areas Map Series